

Cranston Heights Fire Company No. 1, Inc

<i>Name</i>	<i>Info</i>	<i>Map Page</i>
A.I. DuPont High School	School	A-1
Abbey Road	Westminister	W-4
Addison Drive	Brandywine Springs Manor	B-5
Agilent Technologies		A-6
Albany Place	Brookland Terrace	B-8
Albertson Boulevard	Albertson Park	A-2
Albertson Park	Development	A-2
Albright Place	Cokesbury Village Cottages	C-11
Aldersgate Road	Cokesbury Village Cottages	C-11
Alexis Court	Canterbury Hills	C-2
Alister Drive	Faulkland Heights	F-3
Ambleside Drive	Westminister	W-4
Amsden Lane	cross street: Ramsey Rd	R-2a
Angel Drive	Tybrook	T-2
Angelsey	Development	A-3
Armstrong Avenue	Brookland Terrace	B-8
Asbury Drive	Cokesbury Village Cottages	C-11
Ashley Court	Fairthorne	F-1
Autum Hills	Development	A-4
Avalon	Development	A-5
Bandridge Court	Limerick	L-2
Barley Drive	Barley Mill Court	B-1
Barley Mill Court	Development	B-1
Barley Mill Drive		B-2
Barley Mill Road	Centerville Road to Centre Road	B-3b
Barley Mill Road	Ramsey Road to Centerville Road	B-3a
Barley Mill Road		B-3
Barley Woods	Development	B-4
Baxter Drive	Faulkland Heights	F-3
Beaver Falls Place	Little Falls Village	L-5
Bedford Way	Stonewold	S-7
Beech Avenue	Brookland Terrace	B-8
Beethoven Drive	Breidablik	B-7
Bellant Circle	Fairthorne	F-1
Berkshire Court	Stonewold	S-7
Berlin Street	Avalon	A-5
Blackberry Lane	Spring Valley	S-4
Blueberry Court	Ramsey Ridge	R-1
Boysenberry Drive	Ramsey Ridge	R-1
Brandywine Springs Manor	Development	B-5
Brandywine Springs NH	Nursing Home	B-6
Breidablik	Development	B-7
Breidablik Drive	Breidablik	B-7
Bristol Drive	Brandywine Springs Manor	B-5
Britton Place	Woodland Heights	W-10
Brook Valley	Development	B-11
Brook Valley Road	Brook Valley	B-11

Map Index

Cranston Heights Fire Company No. 1, Inc

Brookland Avenue	Brookland Terrace	B-8
Brookland Avenue, East	Brookland Terrace	B-8
Brookland Terrace	Development	B-8
Brookmeade I	Development	B-9
Brookmeade II & III	Development	B-10
Buck Ridge Drive, North	Barley Woods	B-4
Buck Ridge Drive, West	Barley Woods	B-4
Caleb Terrace	Woodland Park Apartments	W-12
Campbell Road - Route 82		C-1
Canora Drive	Faulkland Heights	F-3
Canterbury Hills	Development	C-2
Cardew Court	Westgate Farms	W-3
Carillon Drive	Brandywine Springs Manor	B-5
Carriage Road		C-3
Cedar Avenue	Cedars	C-4
Cedars	Development	C-4
Centerville Road	Hillside Road to Campbell Road	C-5f
Centerville Road	Barley Mill Road to Hillside Road	C-5e
Centerville Road	Lancaster Pike to Barley Mill Road	C-5d
Centerville Road	Faulkland Road to Lancaster Pike	C-5c
Centerville Road	1900 block to 2200 block	C-5b
Centerville Road	1200 block to 1900 block	C-5a
Centerville Road		C-5
Centre Road - Route 141	Lancaster Pk/Rt 48 to Kennett Pk/Rt 52	C-6d
Centre Road - Route 141	Faulkland Rd/Rt 34 to Lancaster Pk/Rt 48	C-6c
Centre Road - Route 141	Ferris Rd to Faulkland Rd/Rt 34	C-6b
Centre Road - Route 141		C-6
Cheltenham Road	Westminister	W-4
Cheshire	Development	C-8
Cheshire Court	Cheshire	C-8
Chestnut Run	Shopping Center	C-7
Clark Ridge	Fox Hollow	F-8
Clayton Avenue	Cranston Heights	C-13
Clivden Place, East	Barley Mill Court	B-1
Clivden Place, West	Barley Mill Court	B-1
Coffee Run	Condominiums	C-9
Coffee Run Lane	Westminister	W-4
Cokesbury Village	Cottages	C-11
Cokesbury Village	Main Building	C-10
Congressional Drive	Greenville Place Apartments	G-6
Constance Drive	Westminister	W-4
Country Club Drive	Hercules Research Center	H-2
Courtney Road	Sedgeley Farms	S-2
Cranston Avenue	Cranston Heights	C-13
Cranston Hall	Apartments	C-12
Cranston Heights	Development	C-13
Cranston Place	Development	C-13
Crimson Drive	Autum Hills	A-4

Map Index

Cranston Heights Fire Company No. 1, Inc

Davis Terrace	Development	D-1
Dean Drive	Faulkland Heights	F-3
Deer Run Drive	Spring Valley	S-4
Deer Valley	Development	D-2
Deer Valley Lane	Deer Valley	D-2
Delaware Youth & Family Ctr.		D-6
Delle Donne Corporate Center		D-3
Delvin Terrace	Woodland Park Apartments	W-12
Denbeigh Court	Westminister	W-4
Denbeigh Drive	Westminister	W-4
Depot Shopping Center	Shopping Center	D-4
Derbyshire Way	Stonewold	S-7
Desiree Way	Lynnway Estates	L-7
Dettling Drive	Woodland Heights	W-10
Devonshire Way	Stonewold	S-7
Dewberry Drive	Ramsey Ridge	R-1
Downs Drive	Limerick	L-2
Driftwood Club	Apartments	D-5
Dunlap Drive	Brandywine Springs Manor	B-5
East Brookland Avenue	Brookland Terrace	B-8
East Clivden Place	Barley Mill Court	B-1
East Drive	Hercules Research Center	H-2
East Mozart Drive	Breidablik	B-7
East Oakland Drive	Brandywine Springs Manor	B-5
East Red Clay Drive	Agilent Technologies	A-6
Elder Drive (2100 block)	Albertson Park	A-2
Elder Drive (2200 block)	Faulkland Heights	F-3
Elderberry Court	Ramsey Ridge	R-1
Elizabeth Avenue	Cranston Heights	C-13
Elm Avenue	Brookland Terrace	B-8
Embury Place	Cokesbury Village Cottages	C-11
Entwistle Court	Westminister	W-4
Fairthorne	Development	F-1
Fairthorne Avenue	Fairthorne	F-1
Fairway Estates	Development	F-2
Faulkland Heights	Development	F-3
Faulkland Road - Route 34	Wilm Western RR to Newport Gap Pk/Rt 41	F-4d
Faulkland Road - Route 34	Centerville Rd to Wilm Western RR	F-4c
Faulkland Road - Route 34	Kendall Rd to Centerville Rd	F-4b
Faulkland Road - Route 34	Kendall Rd to Centre Rd/Rt 141	F-4a
Faulkland Road - Route 34		F-4
Faulkland Woods	Development	F-5
Fells Lane		F-6
Fenton Drive	Faulkland Heights	F-3
Ferris Road	Brookland Terrace	B-8
Ferris School		F-7
Fox Hollow	Development	F-8
Foxhill Lane	Wooddale	W-9

Map Index

Cranston Heights Fire Company No. 1, Inc

Frann Drive	Tybrook	T-2
Gale Lane	Fairthorne	F-1
Gallery Road	Woodland Heights	W-10
Gannet Lane	Brookmeade I	B-9
Gap Turnpike Plaza	Shopping Center	G-1
Ginger Drive	cross street: 3400 blk Centerville Rd	C-5e
Glenoak Road	Woodland Park	W-11
Graham Drive	Faulkland Heights	F-3
Greenbank Manor	Apartments	G-2
Greenbank Road		G-3
Greenbank Shopping Center	Shopping Center	G-4
Greenspring Road		G-5
Greenville Place	Apartments	G-6
Halsey Drive		H-1
Hampshire Court, North	Stonewold	S-7
Hampshire Court, South	Stonewold	S-7
Hampton Way	Stonewold	S-7
Harlech Drive	Anglesey	A-3
Harrison Avenue	Cedars	C-4
Harvest Court	Autum Hills	A-4
Hayes Court	Fairway Estates	F-2
Hedge Apple Lane	cross street: 1400 blk Barley Mill Rd	H-9
Hedgerow Place	Sedgeley Farms	S-2
Herbert Drive	Brandywine Springs Manor	B-5
Hercules Inc. Research Center		H-2
Hercules Road		H-3
Heritage Drive	Westminister	W-4
Hickory Springs Road	Old Hobson Farm	O-2
Highlands of Westminister	Development	H-4
Hillside Avenue	Davis Terrace	D-1
Hillside Avenue	Brookland Terrace	B-8
Hillside Farms	Development	H-5
Hillside Mill Road		H-6
Hillside Road		H-7
Hobson Drive	West Riding	W-1
Hoopes Reservoir		H-8
Horace Drive	Faulkland Heights	F-3
Hyde Run Drive	Westminister	W-4
Inman Drive	Faulkland Heights	F-3
Jackson Avenue	Cedars	C-4
Jarmon Court	Highlands of Westminister	H-4
Jarmon Place	Faulkland Heights	F-3
Juneberry Court	Ramsey Ridge	R-1
Justis Street	Cedars	C-4
Kara Place	Faulkland Heights	F-3
Kendall Road	Woodland Heights	W-10
Kennett Pike - Route 52	Hillside Rd to Campbell Rd/Rt 82	K-1b
Kennett Pike - Route 52	Rt 141 to Hillside Rd	K-1a

Map Index

Cranston Heights Fire Company No. 1, Inc

Kennett Pike - Route 52		K-1
Kensington Lane	Barley Mill Court	B-1
Kentshire Court	Stonewold	S-7
Kings Ridge Road	Westminister	W-4
Kirkwood Highway - Route 2		K-2
Kittiwake Drive	Brookmeade I	B-9
Laird Court	Limerick	L-2
Lakeview Drive	Hillside Farms	H-5
Lancaster Pike - Route 48	Centerville Rd to Centre Rd/Rt 141	L-1c
Lancaster Pike - Route 48	Hercules Rd to Centerville Rd	L-1b
Lancaster Pike - Route 48	Loveville Rd to Hercules Rd	L-1a
Lancaster Pike - Route 48		L-1
Lands End Road	Sedgeley Farms	S-2
Lastrada Lane	Fairthorne	F-1
Lawlor Court	West Riding	W-1
Lefranc Court	Hercules Research Center	H-2
Leigh Court	Westgate Farms	W-3
Limerick	Development	L-2
Lincoln Avenue	Cranston Heights	C-13
Little Brook Drive	Spring Valley	S-4
Little Falls Center 1 & 2		L-3
Little Falls Center 3		L-4
Little Falls Drive		A-6
Little Falls Village	Development	L-5
Littlewood Lane	Spring Valley	S-4
London Avenue	Avalon	A-5
Longbow Terrace	Fox Hollow	F-9
Longford Court	Westgate Farms	W-3
Lori Drive	Albertson Park	A-2
Loveville Road	Lancaster Pk to Old Wilmington Rd	L-6b
Loveville Road	Newport Gap Pk to Lancaster Pk	L-6a
Loveville Road		L-6
Lowry Drive	Woodland Park Apartments	W-12
Lynnway Estates	Development	L-7
Maine Avenue	Brookland Terrace	B-8
Maple Avenue	Cedars	C-4
Marbrook Elementary School	School	M-1
Marlyn Drive	Faulkland Woods	F-5
Marshall Avenue	Cranston Heights	C-13
Maryland Avenue	Brookland Terrace	B-8
Masonic Home	Cottages	M-2a
Masonic Home	Main Building	M-2
McCormick Drive	West Riding	W-1
Meriden Drive	Canterbury Hills	C-2
Montclair Avenue	Cranston Heights	C-13
Morton Avenue	Woodland Park Apartments	W-12
Morton Avenue	Woodland Heights	W-10
Mount Cuba Road		M-3

Map Index

Cranston Heights Fire Company No. 1, Inc

Mozart Drive, East	Breidablik	B-7
Mozart Drive, West	Breidablik	B-7
NCC Detention Center		N-3
New London Road - Route 82		N-1
Newell Drive	Faulkland Heights	F-3
Newgate Lane	Westmont	W-5
Newport Gap Pike	Old Capital Trail to Kirkwood Hwy/Rt 2	N-2b
Newport Gap Pike	WW Railroad tracks to Old Capital Trail	N-2a
Newport Gap Pike		N-2
Newport Gap Pike - Route 41	Hercules Rd to Loveville Rd	N-2e
Newport Gap Pike - Route 41	Faulkland Rd/Rt 34 to Hercules Rd	N-2d
Newport Gap Pike - Route 41	Kirkwood Hwy/Rt 2 to Faulkland Rd/Rt 34	N-2c
Niagara Falls Drive	Little Falls Village	L-5
Norman Drive	Hercules Research Center	H-2
North Buck Ridge Drive	Barley Woods	B-4
North Hampshire Court	Stonewold	S-7
North Road	Hercules Research Center	H-2
North Spring Valley Road	Spring Valley	S-4
North Strawberry Road	Cokesbury Village Cottages	C-11
North Wesley Drive	Cokesbury Village Cottages	C-11
Oakland Drive, East	Brandywine Springs Manor	B-5
Oakland Drive, West	Brandywine Springs Manor	B-5
Ohio Avenue	Brookland Terrace	B-8
Old Capitol Trail	Newport Gap Pike to WW Railroad tracks	O-1b
Old Capitol Trail	Centerville Rd to Newport Gap Pike	O-1a
Old Capitol Trail		O-1
Old Hill Road	Sedgeley Farms	S-2
Old Hobson Farm	Development	O-2
Old Wilmington Road		O-3
Oldbury Drive	Westgate Farms	W-3
Oriente Avenue	Fairthorne	F-1
Otterblen Place	Cokesbury Village Cottages	C-11
Overbrook Road	Westover Hills	W-6
Oxford Place	Cokesbury Village Cottages	C-11
Oxford Way	Stonewold	S-7
Parker Court	Westminister	W-4
Peachtree Drive	Woodland Park	W-11
Penn Oak Drive	Little Falls Village	L-5
Phillips Place	Winterbury	W-7
Pine Avenue	Cedars	C-4
Pine Knoll Circle	Autum Hills	A-4
Plover Circle	Brookmeade II	B-10
Powder Mill Square	Shopping Center	P-1
Presidential Drive	Greenville Place Apartments	G-6
Prices Corner	Shopping Center	P-2
Quarryside Drive	Spring Valley	S-4
Quincy Adams Court	Greenville Place Apartments	G-6
Ramsey Ridge	Development	R-1

Map Index

Cranston Heights Fire Company No. 1, Inc

Ramsey Road	cross street: Barley Mill Rd	R-2a
Ramsey Road	cross street: Old Wilmington Rd	R-2
Red Clay Drive, East	Agilent Technologies	A-6
Red Clay Drive, West	Little Falls Village	L-5
Redberry Court	Ramsey Ridge	R-1
Redstart Court	Brookmeade I	B-9
Regal Heights	Nursing Home	R-4
Regis Falls Avenue	Little Falls Village	L-5
Research Center Road	Hercules Research Center	H-2
Rhode Island Avenue	Brookland Terrace	B-8
Rolling Mill Road		R-3
Ronna Drive	Albertson Park	A-2
Ronna Place	Albertson Park	A-2
Roselawn Avenue	Cranston Heights	C-13
Rothwell Road	Stoney Crest	S-8
Route 141	RR track to Ferris Rd	C-6a
Route 141 - Centre Road		C-6
Route 2 - Kirkwood Highway		K-2
Route 34 - Faulkland Road	Newport Gap Pike/Rt 41 to Centerville Rd	F-4b
Route 34 - Faulkland Road	Centerville Rd to Centre Rd/Rt 141	F-4a
Route 34 - Faulkland Road		F-4
Route 41 - Newport Gap Pike	Hercules Rd to Loveville Rd	N-2e
Route 41 - Newport Gap Pike	Faulkland Rd/Rt 34 to Hercules Rd	N-2d
Route 41 - Newport Gap Pike	Kirkwood Hwy/Rt 2 to Faulkland Rd/Rt 34	N-2c
Route 48 - Lancaster Pike	Centerville Rd to Centre Rd/Rt 141	L-1c
Route 48 - Lancaster Pike	Hercules Rd to Centerville Rd	L-1b
Route 48 - Lancaster Pike	Loveville Rd to Hercules Rd	L-1a
Route 48 - Lancaster Pike		L-1
Route 52 - Kennett Pike	Hillside Rd to Campbell Rd/Rt 82	K-1b
Route 52 - Kennett Pike	Rt 141 to Hillside Rd	K-1a
Route 52 - Kennett Pike		K-1
Route 82 - Campbell Road		C-1
Route 82 - New London Road		N-1
Rupert Drive		B-3b
Saint Catherine of Siena	Church / School	S-1
Santomera Lane	Fairthorne	F-1
Sedgeley Farms	Development	S-2
Seminole Avenue	Cranston Heights	C-13
Senatorial Drive	Greenville Place Apartments	G-6
Sheffield Drive	Canterbury Hills	C-2
Skylark Road	Brookmeade II & III	B-10
South Gate Drive	Hercules Research Center	H-2
South Hampshire Court	Stonewold	S-7
South Road	Hercules Research Center	H-2
South Spring Valley Road	Spring Valley	S-4
South Strawberry Road	Cokesbury Village Cottages	C-11
South Wesley Drive	Cokesbury Village Cottages	C-11
Spice Mill Circle	Little Falls Center 1 & 2	L-3

Map Index

Cranston Heights Fire Company No. 1, Inc

Spice Mill Lane	Spice Mill Run	S-3
Spice Mill Run	Development	S-3
Sping Valley	Development	S-4
Springfield Lane	Hillside Farms	H-5
Spring Valley Road, North	Spring Valley	S-4
Spring Valley Road, South	Spring Valley	S-4
Spruce Avenue	Cedars	C-4
Squirrel Run	Development	S-5
Squirrel Run Road	Squirrel Run	S-5
Stabler Circle	Limerick	L-2
Stella Plaza	Shopping Center	S-6
Stone Barn Lane	Sedgeley Farms	S-2
Stonewold	Development	S-7
Stonewold Way	Stonewold	S-7
Stoney Crest	Development	S-8
Stratton Drive	Canterbury Hills	C-2
Strawberry Road, North	Cokesbury Village Cottages	C-11
Strawberry Road, South	Cokesbury Village Cottages	C-11
Sugar Loaf Lane	Westminister	W-4
Tall Trees	Development	T-3
Tall Trees Lane	Tall Trees	T-3
Tanager Drive	Brookmeade II & III	B-10
Tarragon Court	Spice Mill Run	S-3
Tatnall School	School	T-1
Teal Road	Brookmeade I	B-9
Tennis Court Lane	Hercules Research Center	H-2
Terrace Place	Woodland Park Apartments	W-12
Thaxten Lane	Barley Mill Court	B-1
Threadneedle Road	Sedgeley Farms	S-2
Tigani Drive	Tybrook	T-2
Tobin Court	West Riding	W-1
Towers at Greenville Place	Greenville Place Apartments	G-6
Trenton Place	Brookland Terrace	B-8
Tucan Road	Brookmeade II & III	B-10
Tumblerock Road	Spring Valley	S-4
Turnstone Drive (2500 block)	Brookmeade I	B-9
Turnstone Drive (2600-2700 block)	Brookmeade II & III	B-10
Tybrook	Development	T-2
Upper Falls Lane	Little Falls Village	L-5
Valley Green Road	Hillside Farms	H-5
Valmy Lane	cross street: Hillside Road	V-1
Vermont Avenue	Brookland Terrace	B-8
Victoria Falls Lane	Little Falls Village	L-5
Virginia Avenue	Brookland Terrace	B-8
Wagoner Drive	Woodland Heights	W-10
Wallasey Road	Westgate Farms	W-3
Walls Avenue	Stoney Crest	S-8
Walnut Avenue	Brookland Terrace	B-8

Map Index

Cranston Heights Fire Company No. 1, Inc

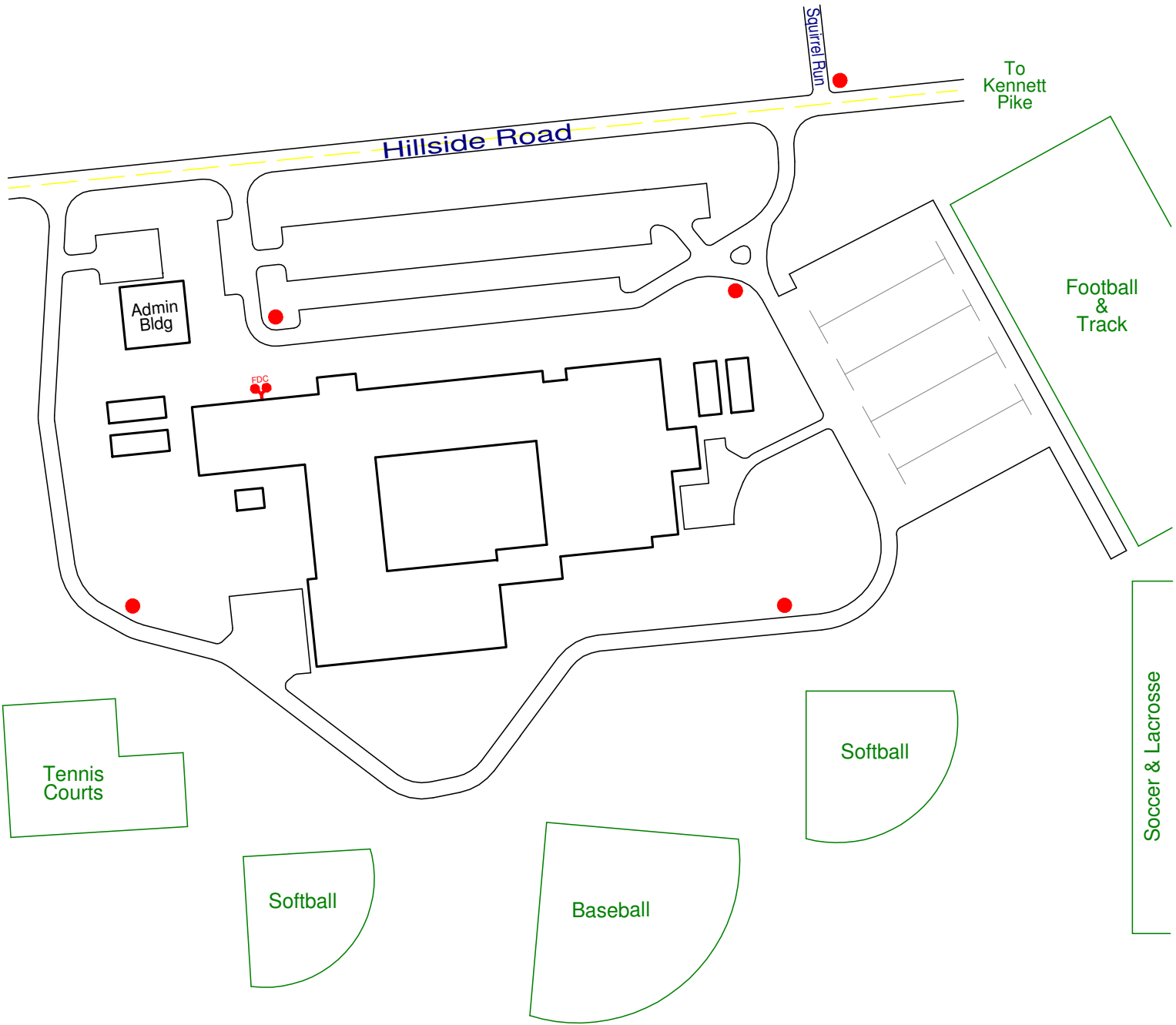
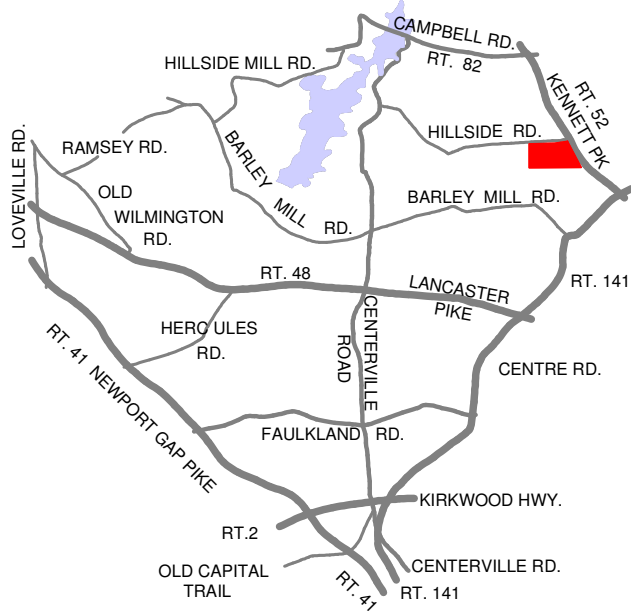
Warren Lane	Westminister	W-4
Warrwick Lane	Barley Mill Court	B-1
Warwick Court	Stonewold	S-7
Washington Avenue	Cedars	C-4
Watford Road	Westgate Farms	W-3
Waxwing Court	Brookmeade II & III	B-10
Wayland Road	Sedgeley Farms	S-2
Wembly Road	Westgate Farms	W-3
Wesley Drive, North	Cokesbury Village Cottages	C-11
Wesley Drive, South	Cokesbury Village Cottages	C-11
West Buck Ridge Drive	Barley Woods	B-4
West Clivden Place	Barley Mill Court	B-1
West Drive	Hercules Research Center	H-2
West Mozart Drive	Breidablik	B-7
West Oakland Drive	Brandywine Springs Manor	B-5
West Red Clay Drive	Little Falls Village	L-5
West Riding	Development	W-1
Westbrae	Development	W-2
Westbrae Lane	Westbrae	W-2
Westgate Drive	Westgate Farms	W-3
Westgate Farms	Development	W-3
Westminister	Development	W-4
Westmont	Development	W-5
Westmont Drive	Westmont	W-5
Westover Hills	Development	W-6
Wildwood Drive	Woodland Park	W-11
Willow Springs Road	Old Hobson Farm	O-2
Wilson Avenue	Avalon	A-5
Windward Road		W-8
Wineberry Drive	Ramsey Ridge	R-1
Winterbury	Development	W-7
Winterbury Drive	Winterbury	W-7
Winterbury Lane	Winterbury	W-7
Woodbury Court	Woodland Park	W-11
Wooddale	Development	W-9
Wooddale Road	Wooddale	W-9
Woodland Heights	Development	W-10
Woodland Park	Development	W-11
Woodland Park Apartments	Apartments	W-12
Woods Road	Faulkland Woods	F-5
Woodview Drive	Tybrook	T-2
Woodward Avenue	Brookland Terrace	B-8

A-1

A.I. DuPont High School

50 Hillside Road

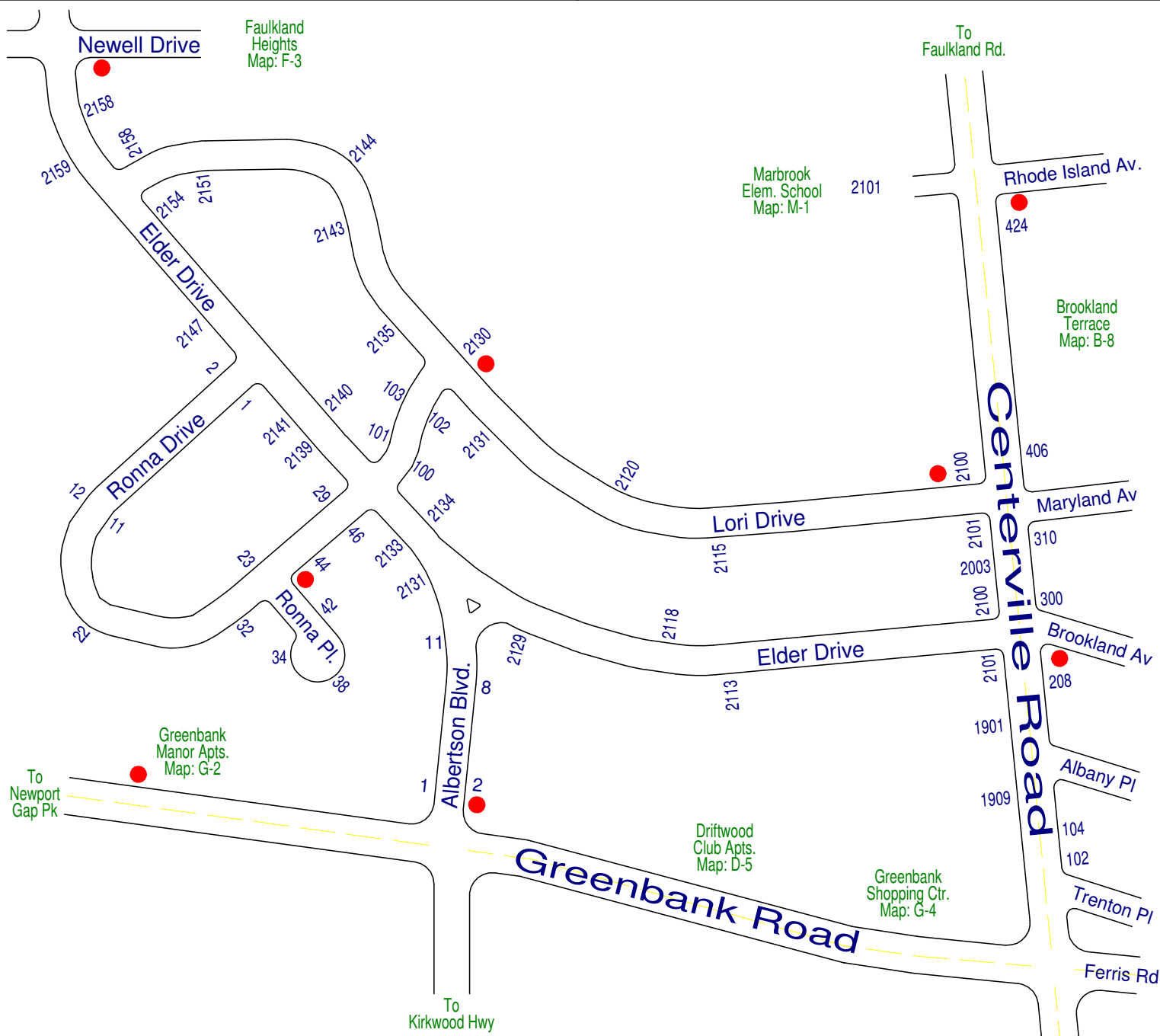
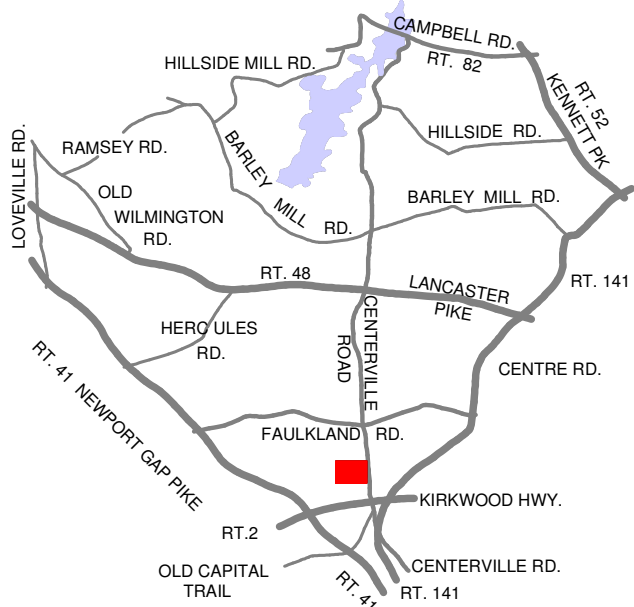
Cranston Heights Fire Company



A-2

Albertson Park

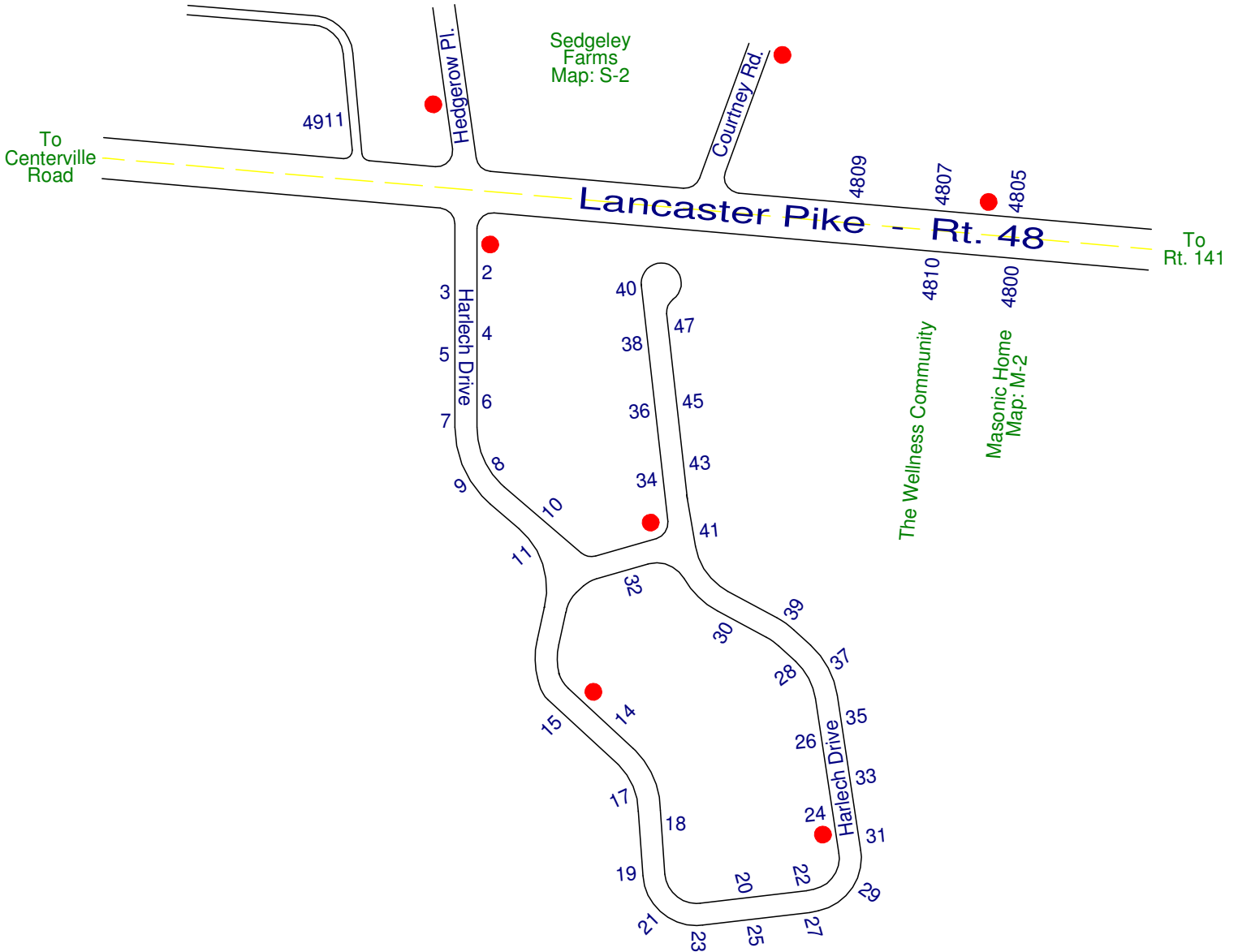
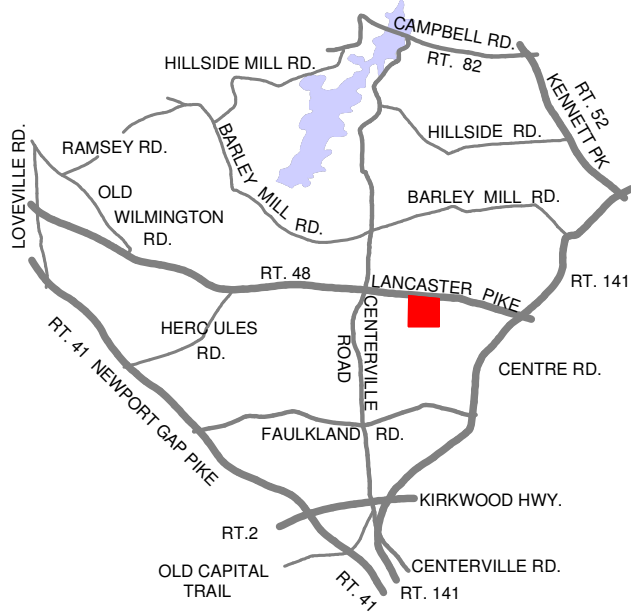
Cranston Heights Fire Company



A-3

Anglesey

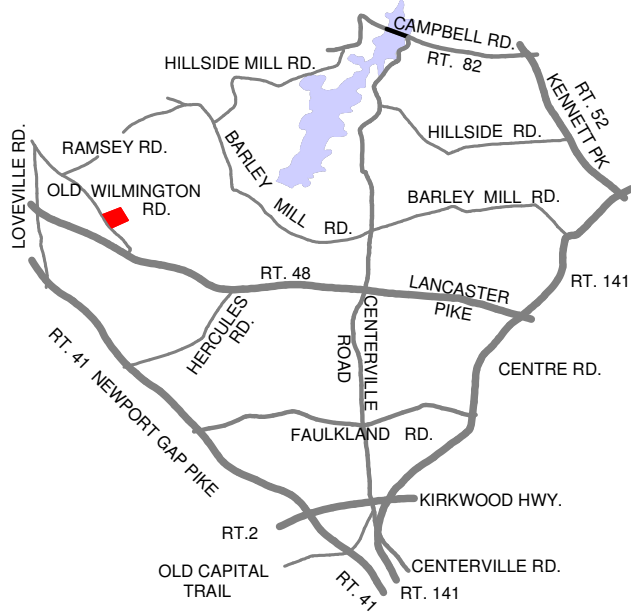
Cranston Heights Fire Company



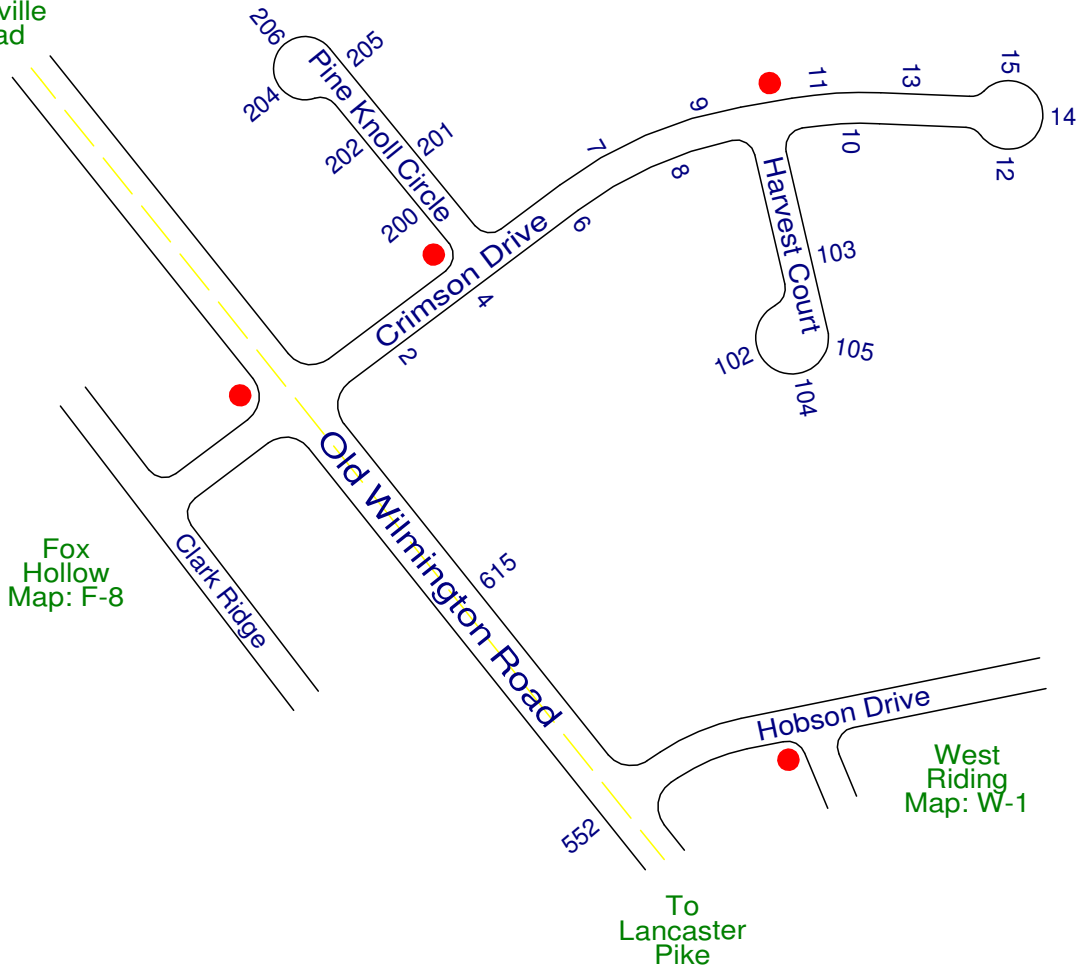
A-4

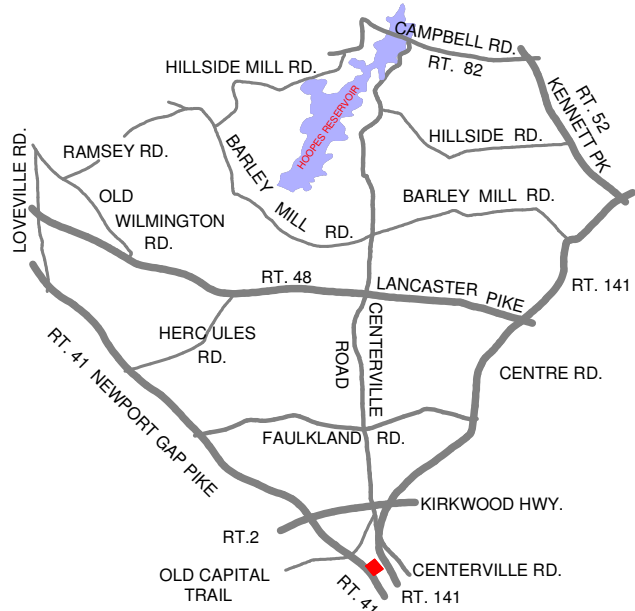
Autum Hills

Cranston Heights Fire Company



To Loveville Road

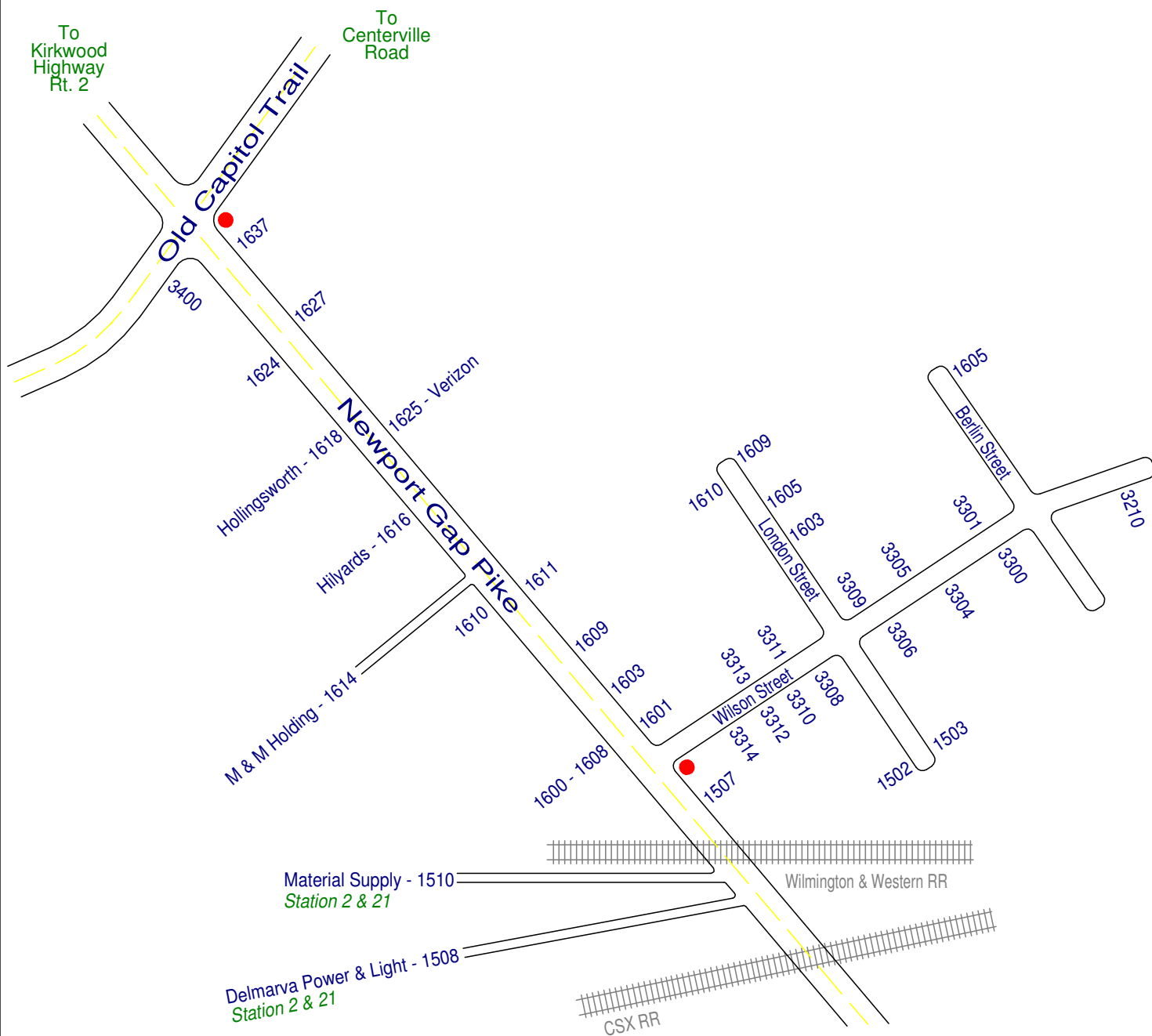




Cranston Heights Fire Company

A-5

Avalon

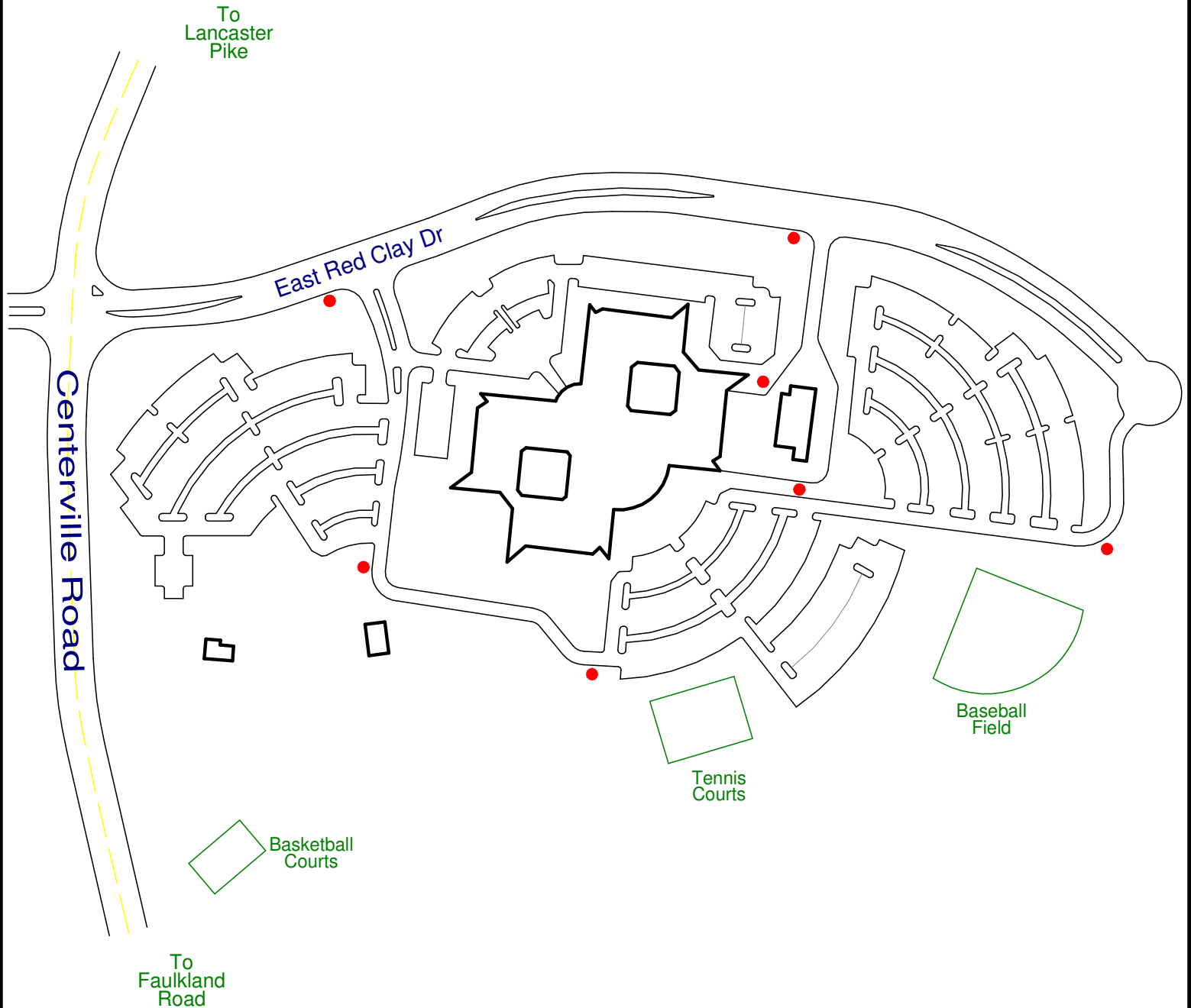
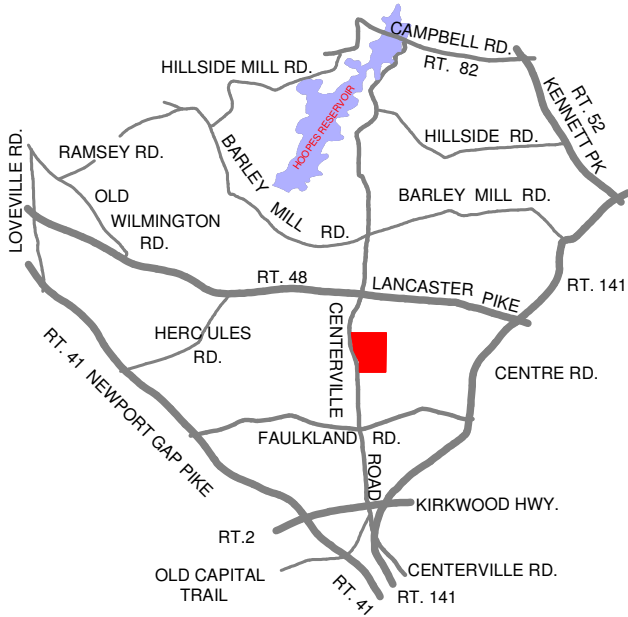


A-6

Agilent Technologies

2850 Centerville Road

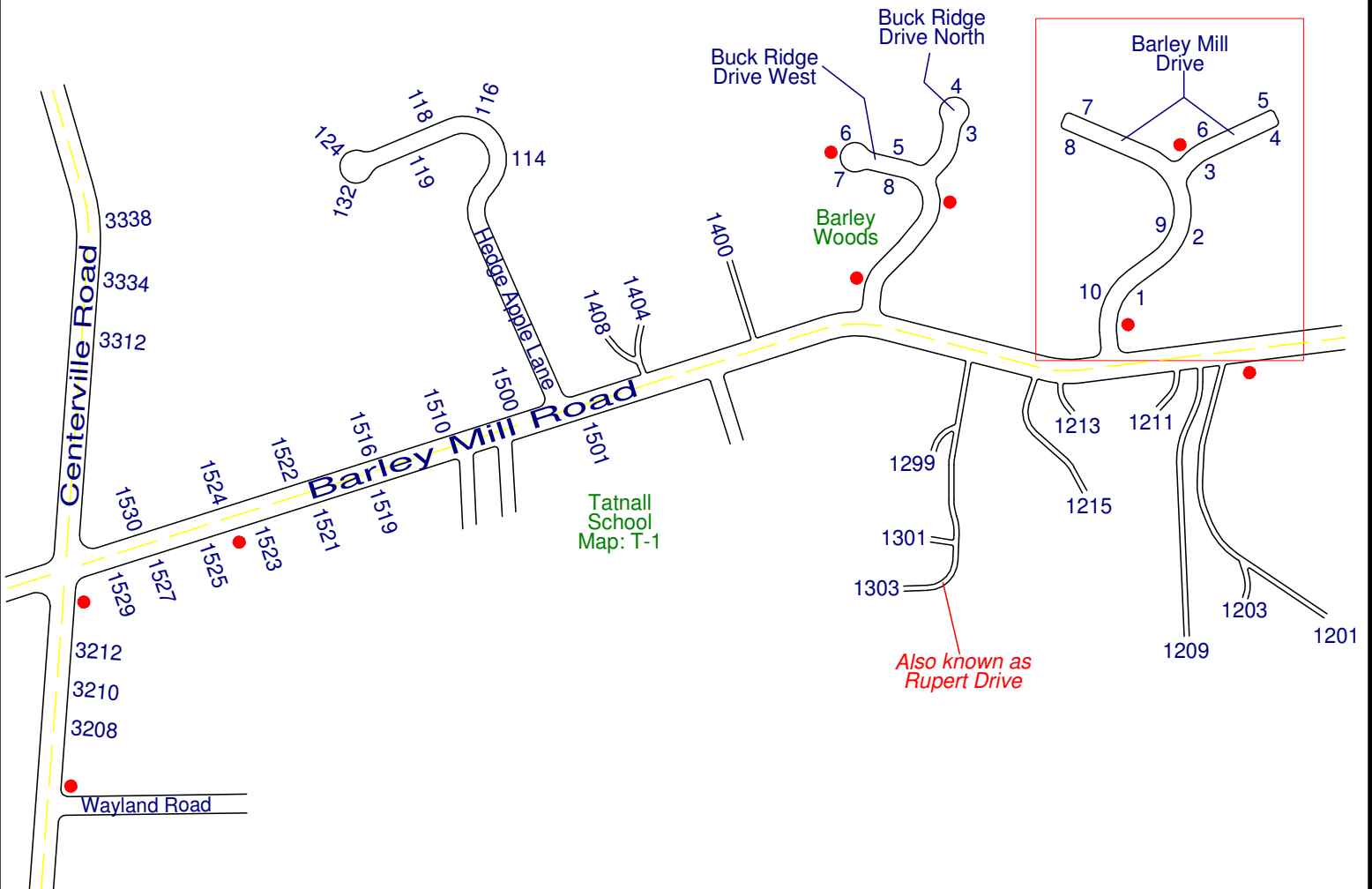
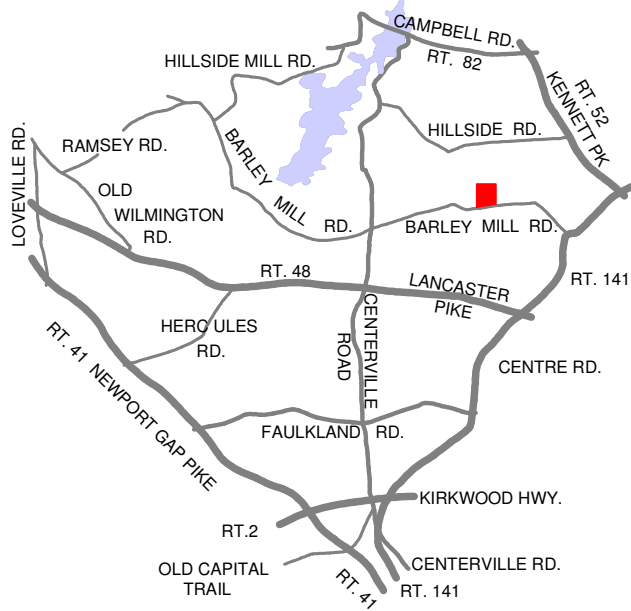
Cranston Heights Fire Company

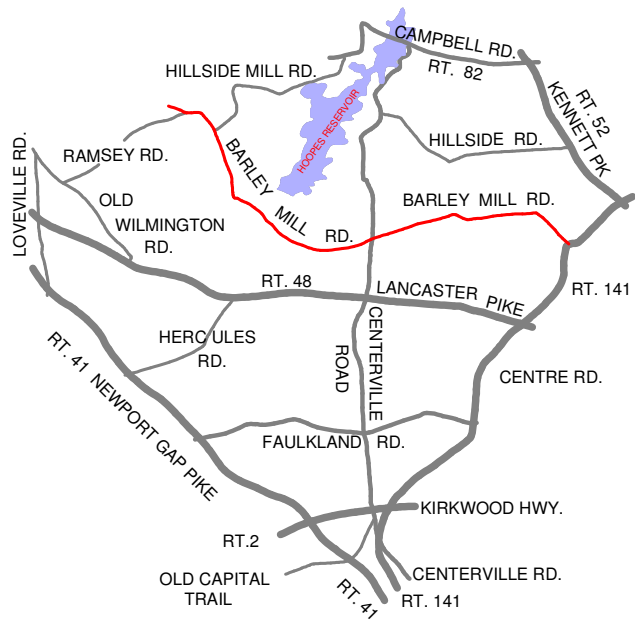


B-2

Barley Mill Drive

Cranston Heights Fire Company

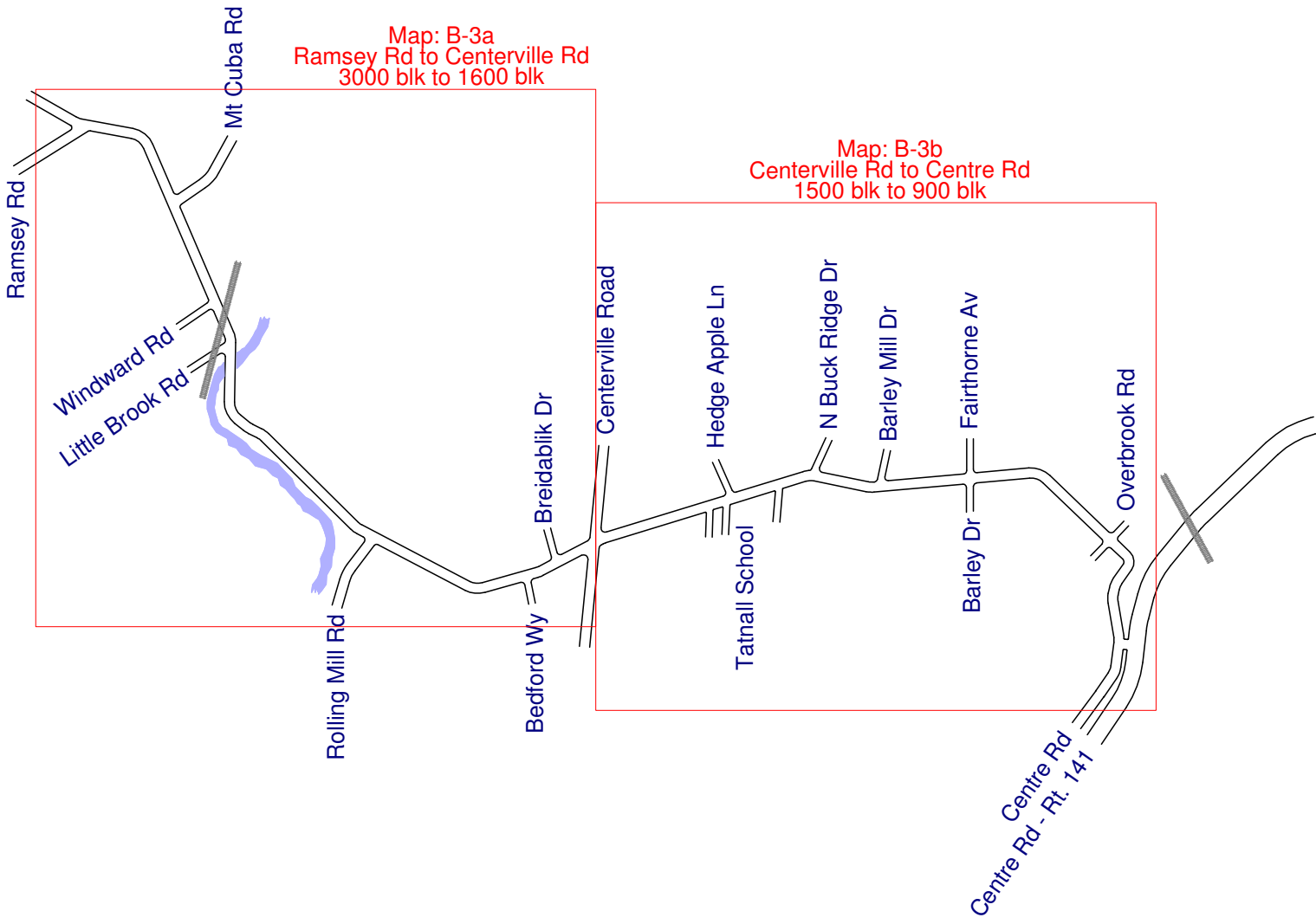


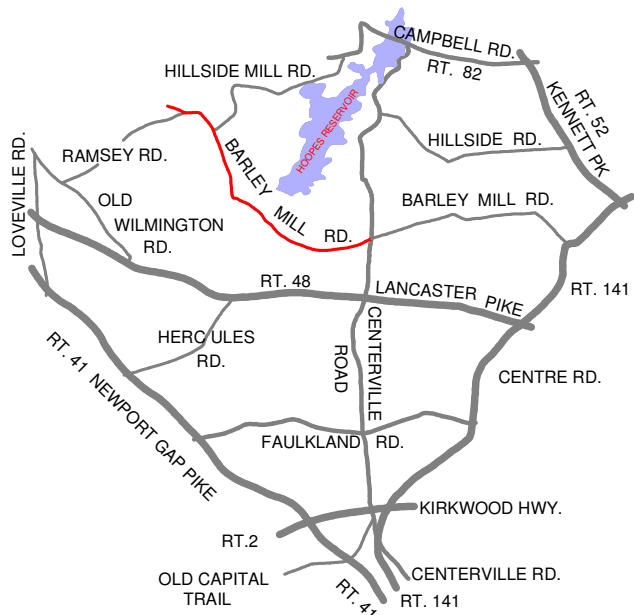


Cranston Heights Fire Company

B-3

Barley Mill Road



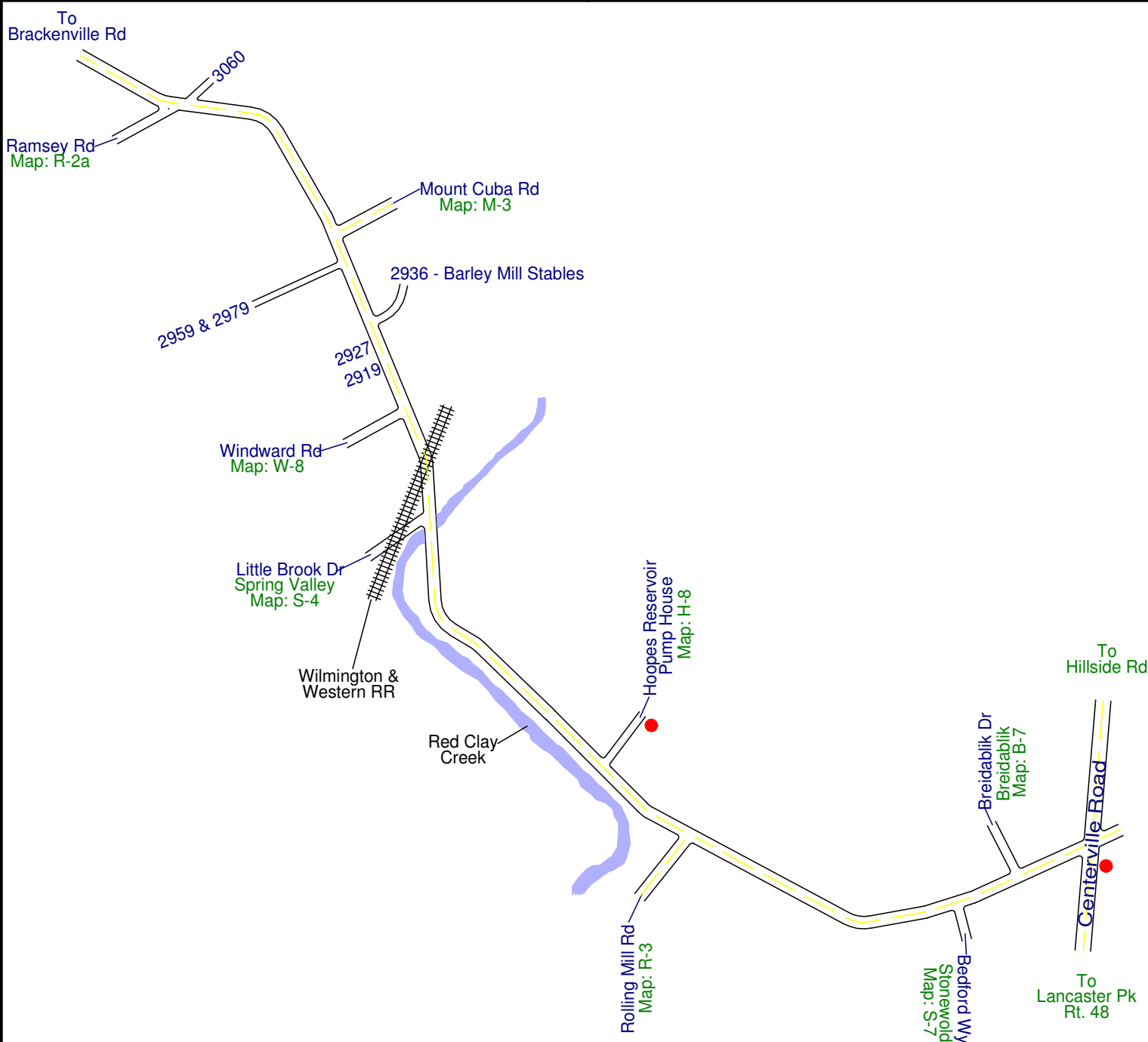


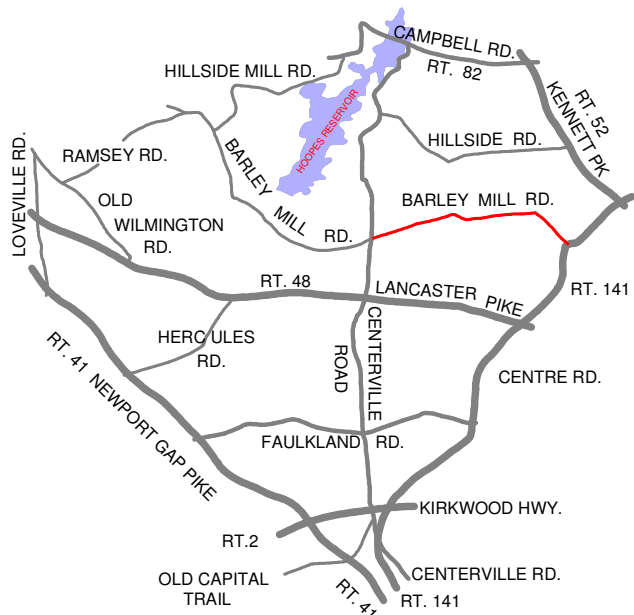
Cranston Heights Fire Company

B-3a

Barley Mill Road

Ramsey Rd to Centerville Rd
3000 blk to 1600 blk



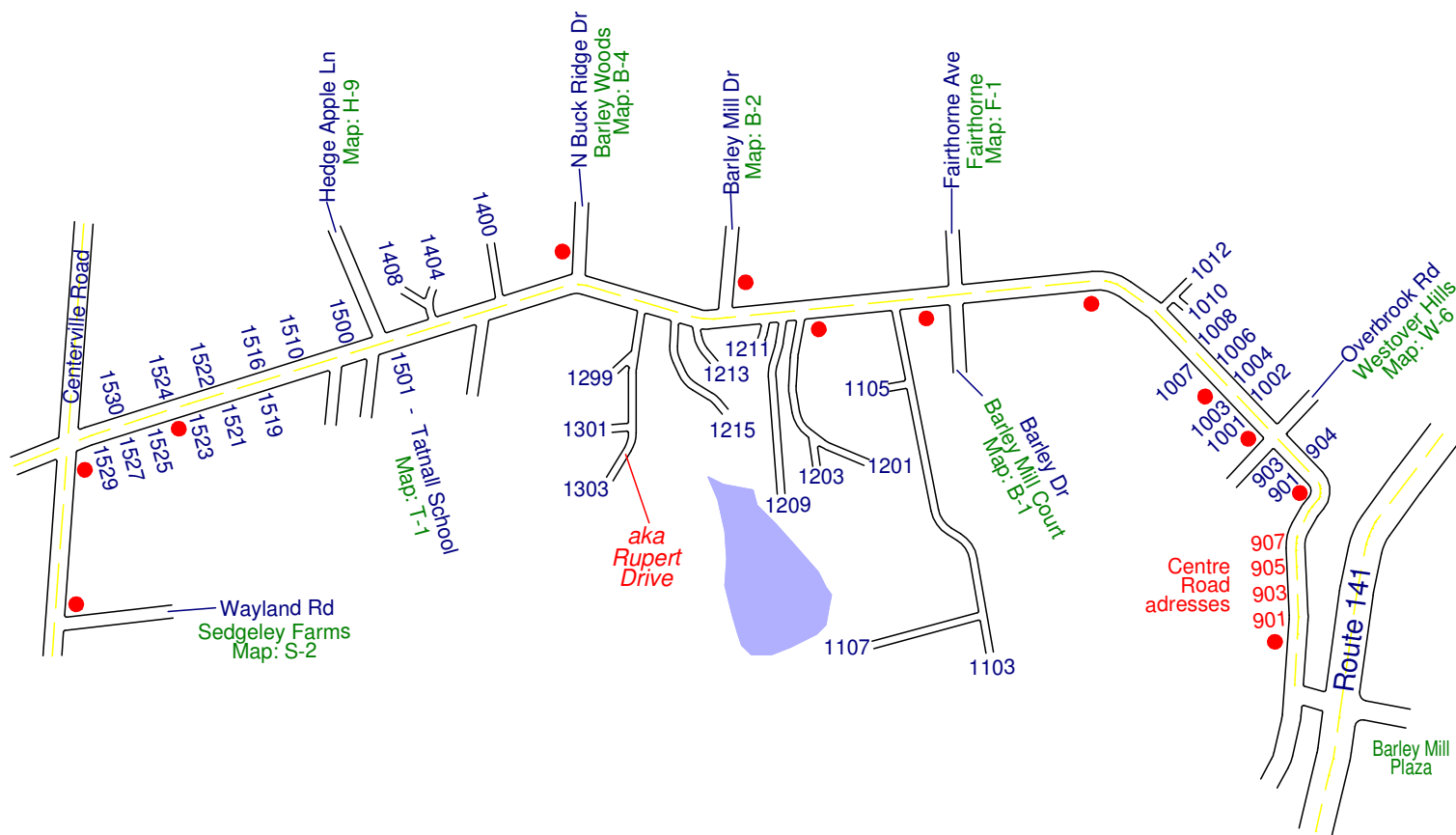


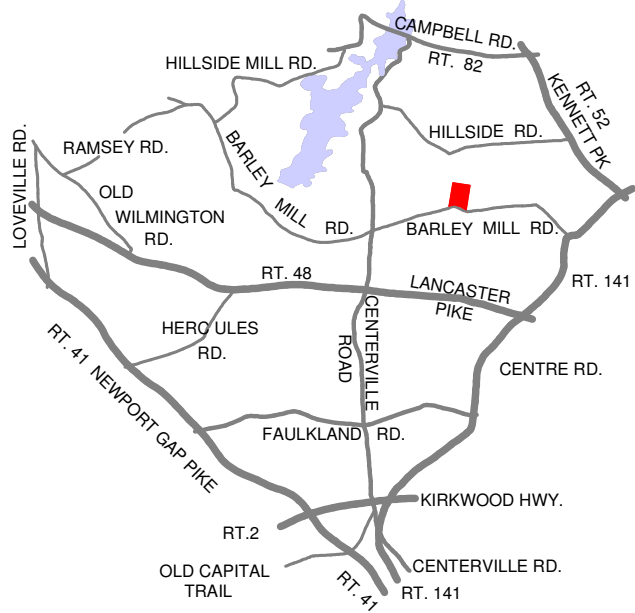
Cranston Heights Fire Company

B-31b

Barley Mill Road

Centerville Rd to Centre Rd
1500 blk to 900 blk

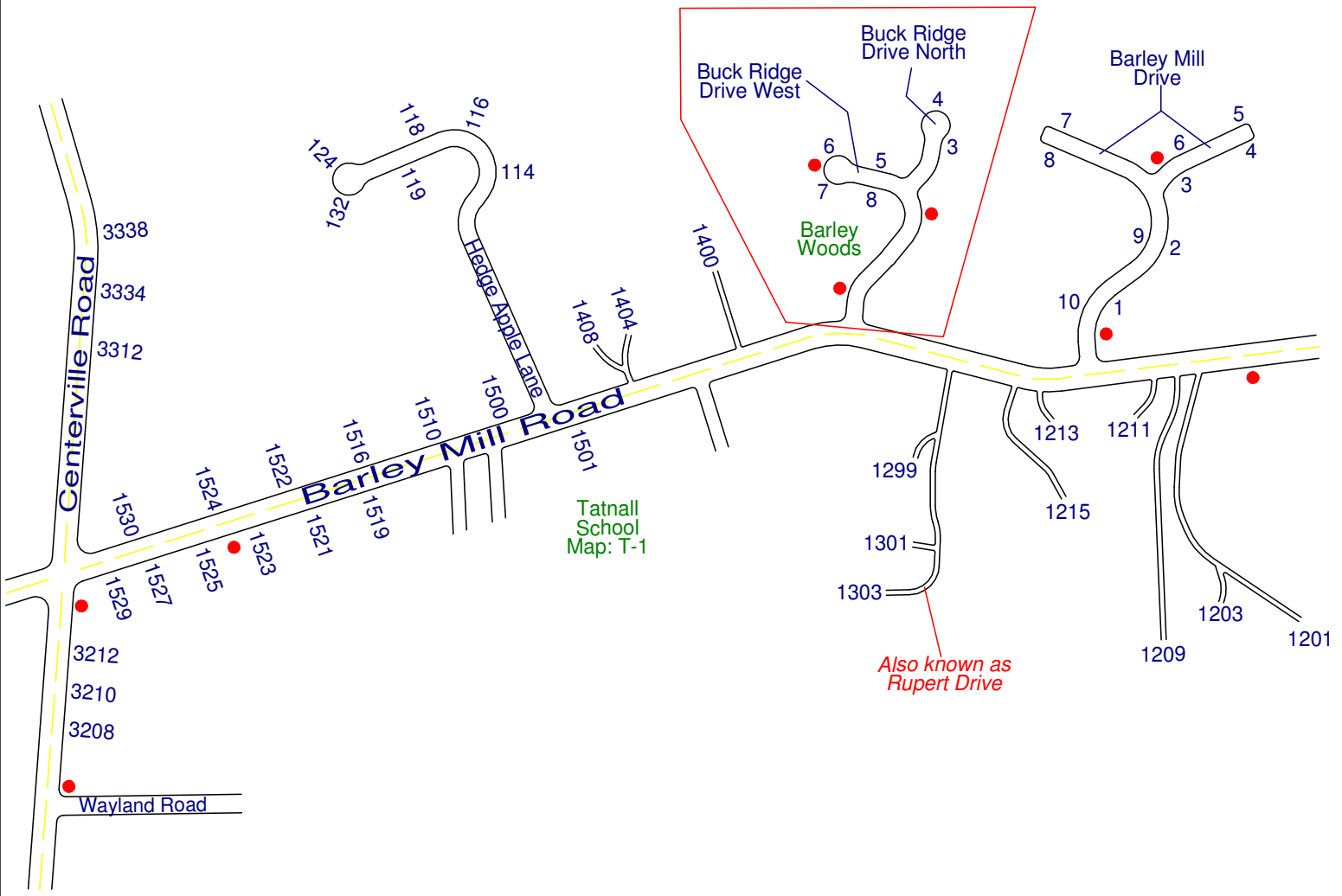




Cranston Heights Fire Company

B-4

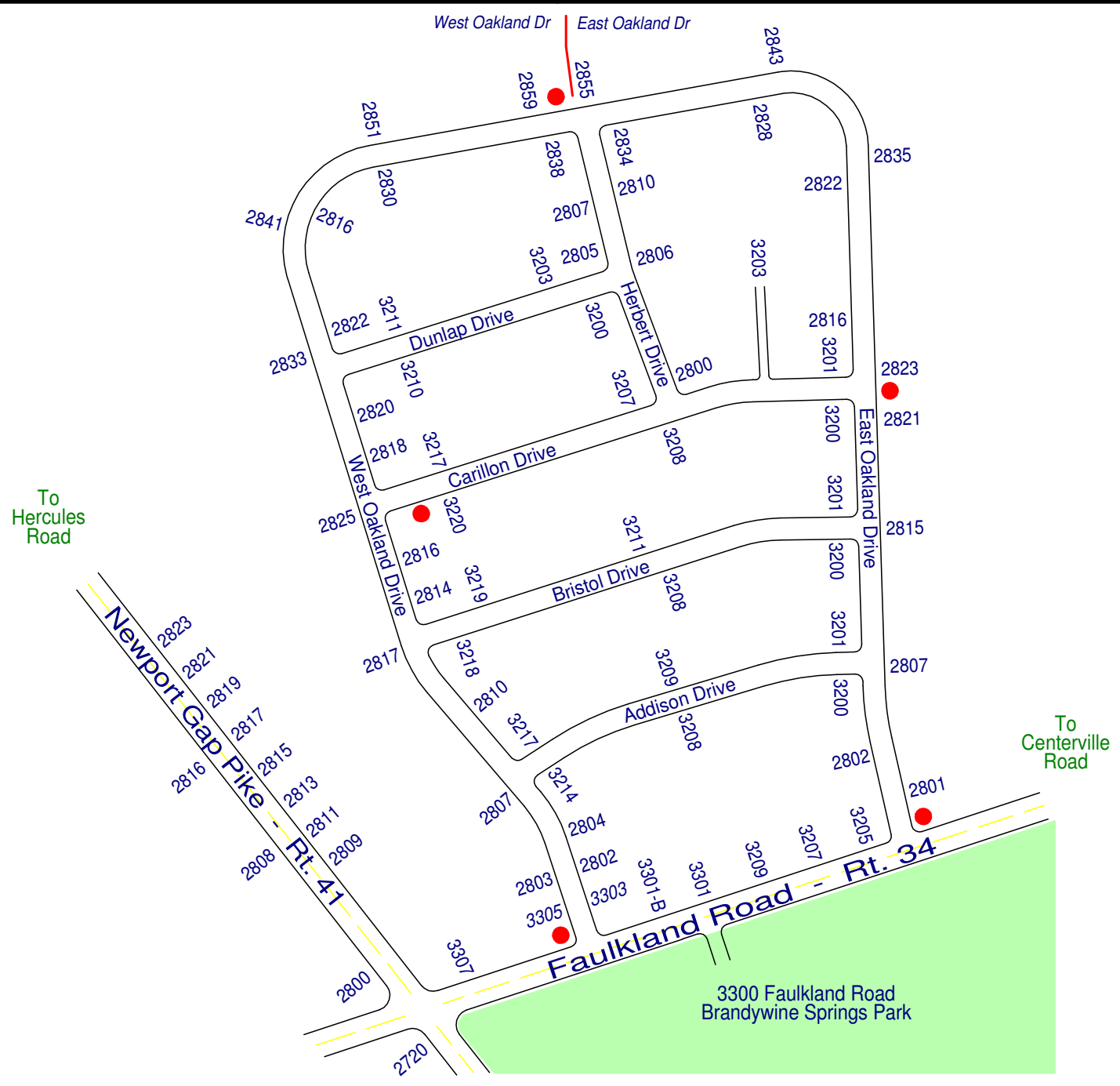
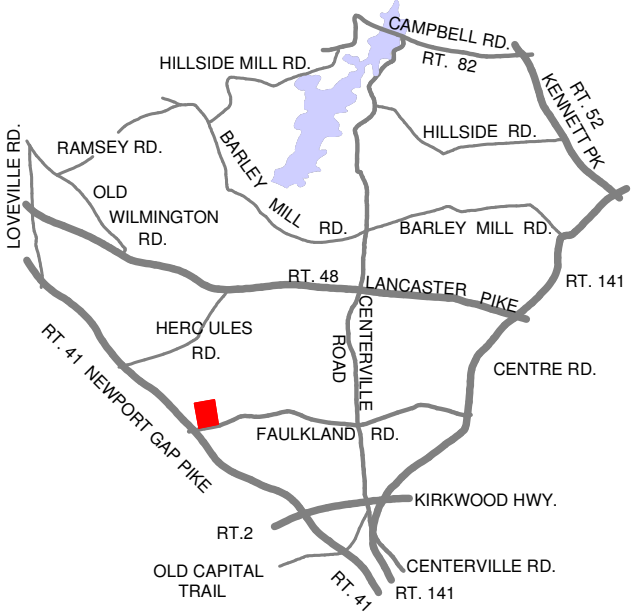
Barley Woods

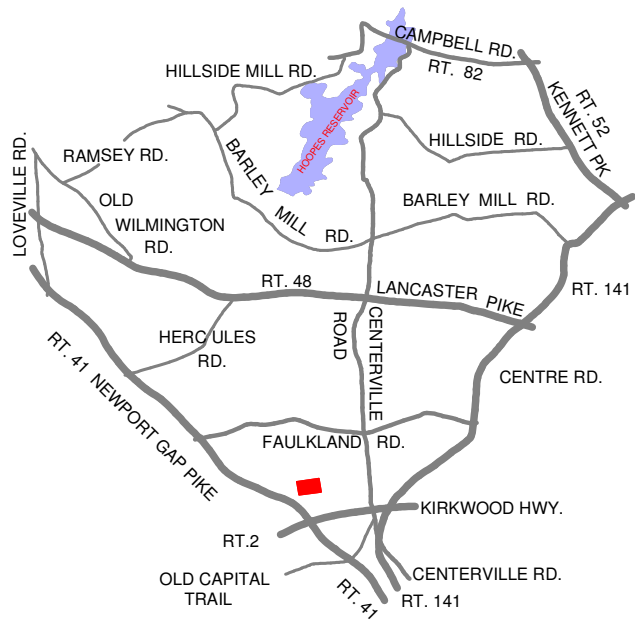


B-5

Brandywine Springs Manor

Cranston Heights Fire Company



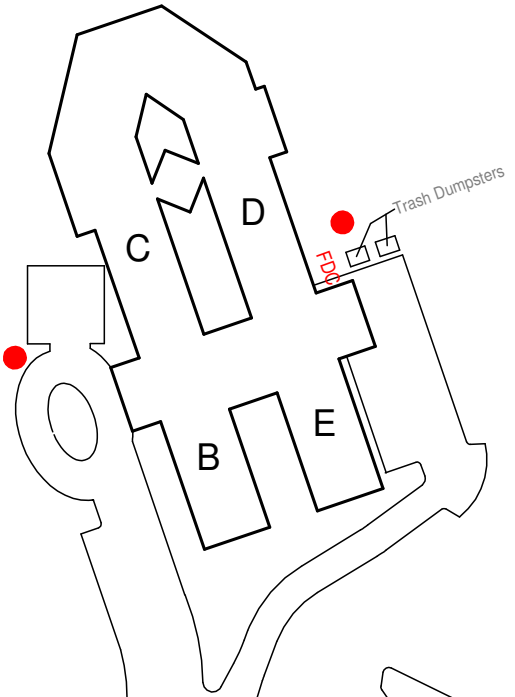


Cranston Heights Fire Company

B-6

Brandywine Nursing and Rehabilitation Center

505 Greenbank Road



Alarm Panel located in mechanical room.

Fire Annunciators located at nursing stations in C and D wings.

Cedars Church of Christ
511 Greenbank Road

Greenbank Mill
500 Greenbank Road

To Newport Gap Pike

To Albertson Blvd.

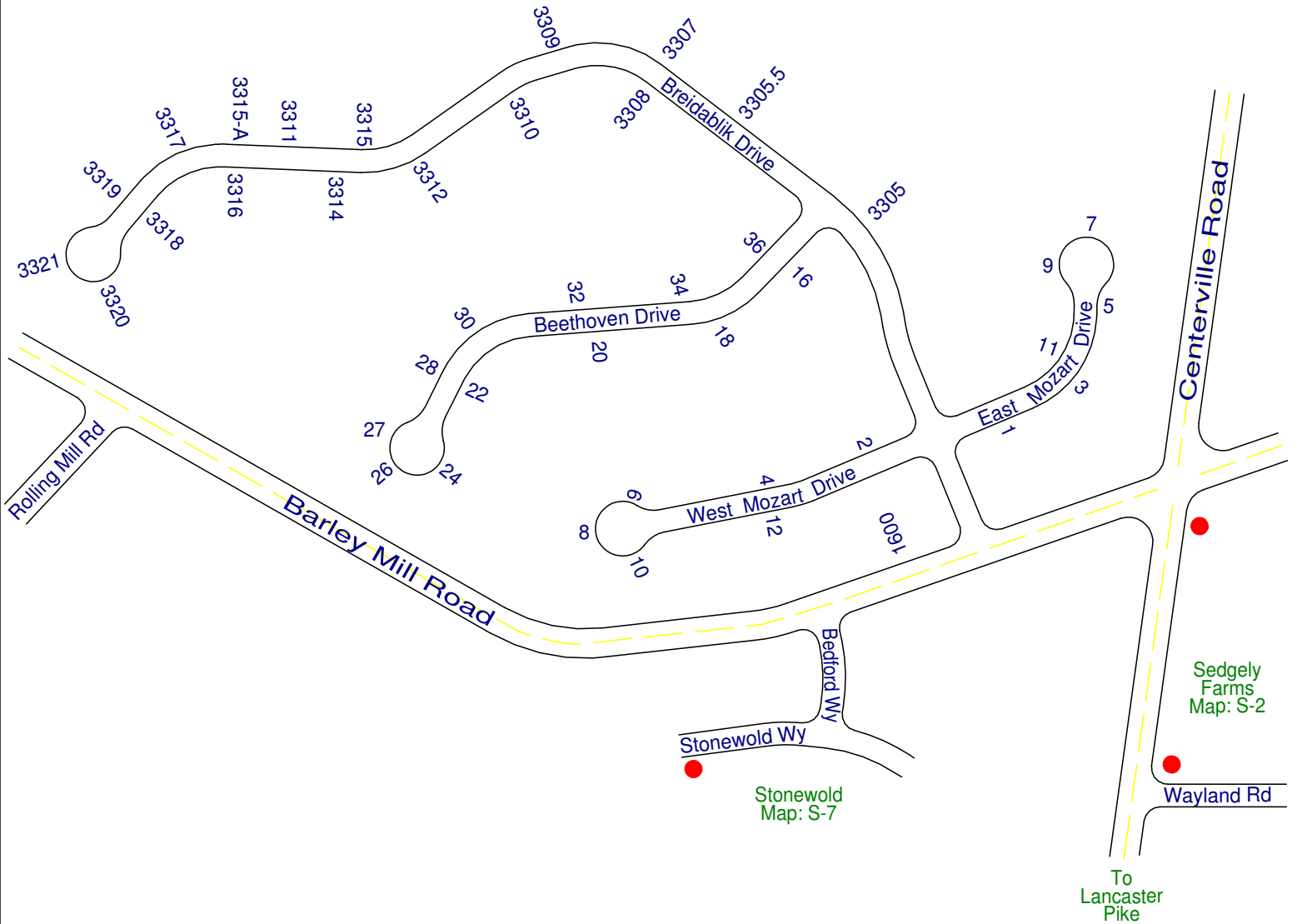
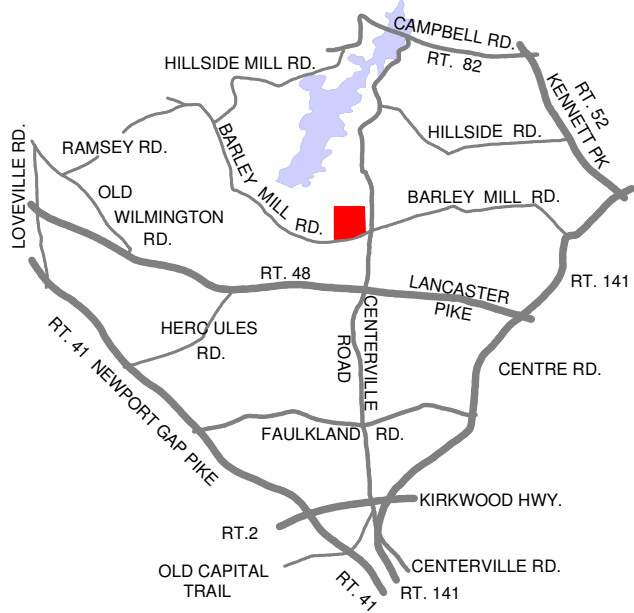
Greenbank Road

Wilmington & Western RR

B-7

Breidablik

Cranston Heights Fire Company

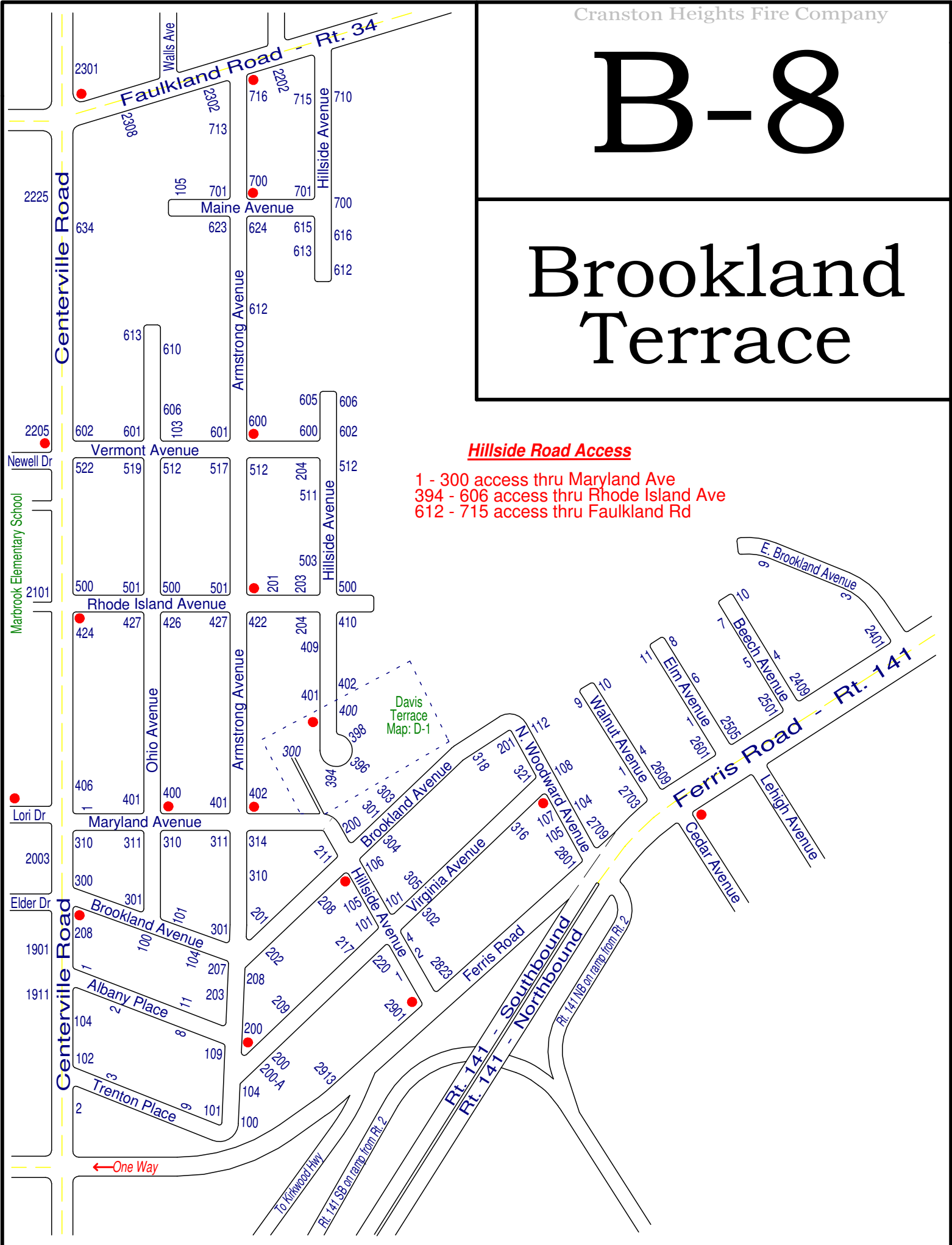


B-8

Brookland Terrace

Hillside Road Access

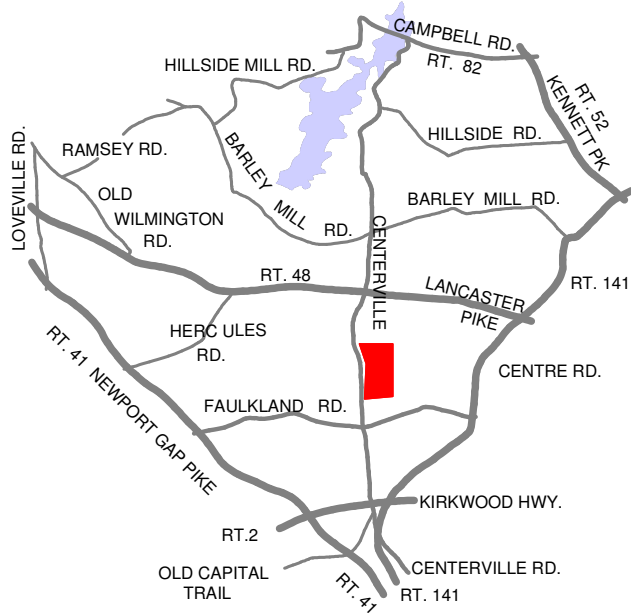
- 1 - 300 access thru Maryland Ave
- 394 - 606 access thru Rhode Island Ave
- 612 - 715 access thru Faulkland Rd



B-9

Brookmeade I

Cranston Heights Fire Company



Brookmeade
II & III
Map: B-10

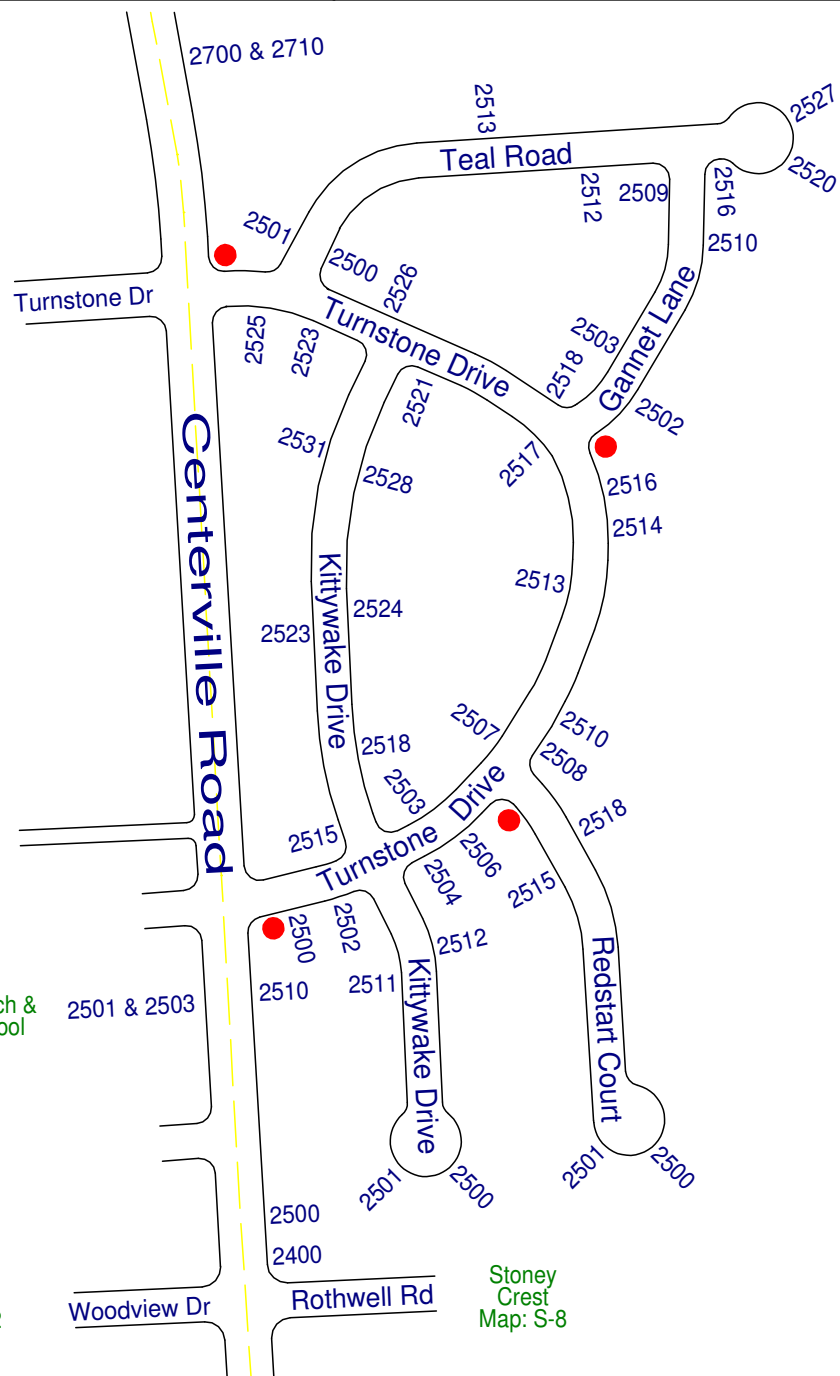
Rectory 2505

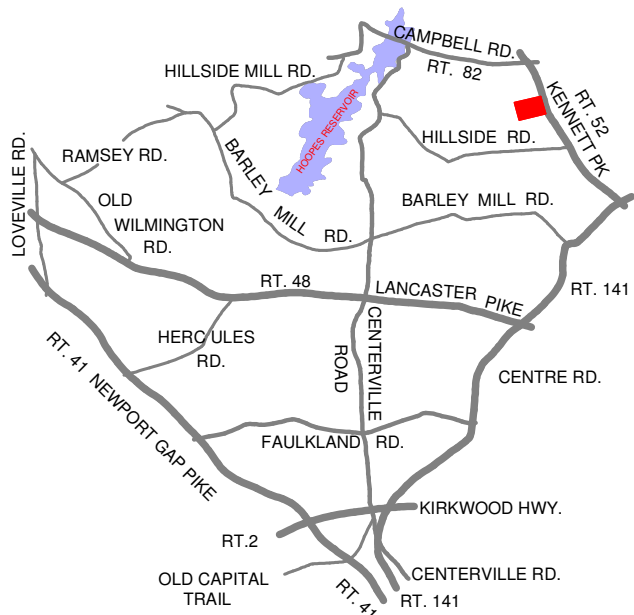
Saint
Catherine
of Siena
Map: S-1

Church &
School 2501 & 2503

Tybrook
Map: T-2

Stoney
Crest
Map: S-8

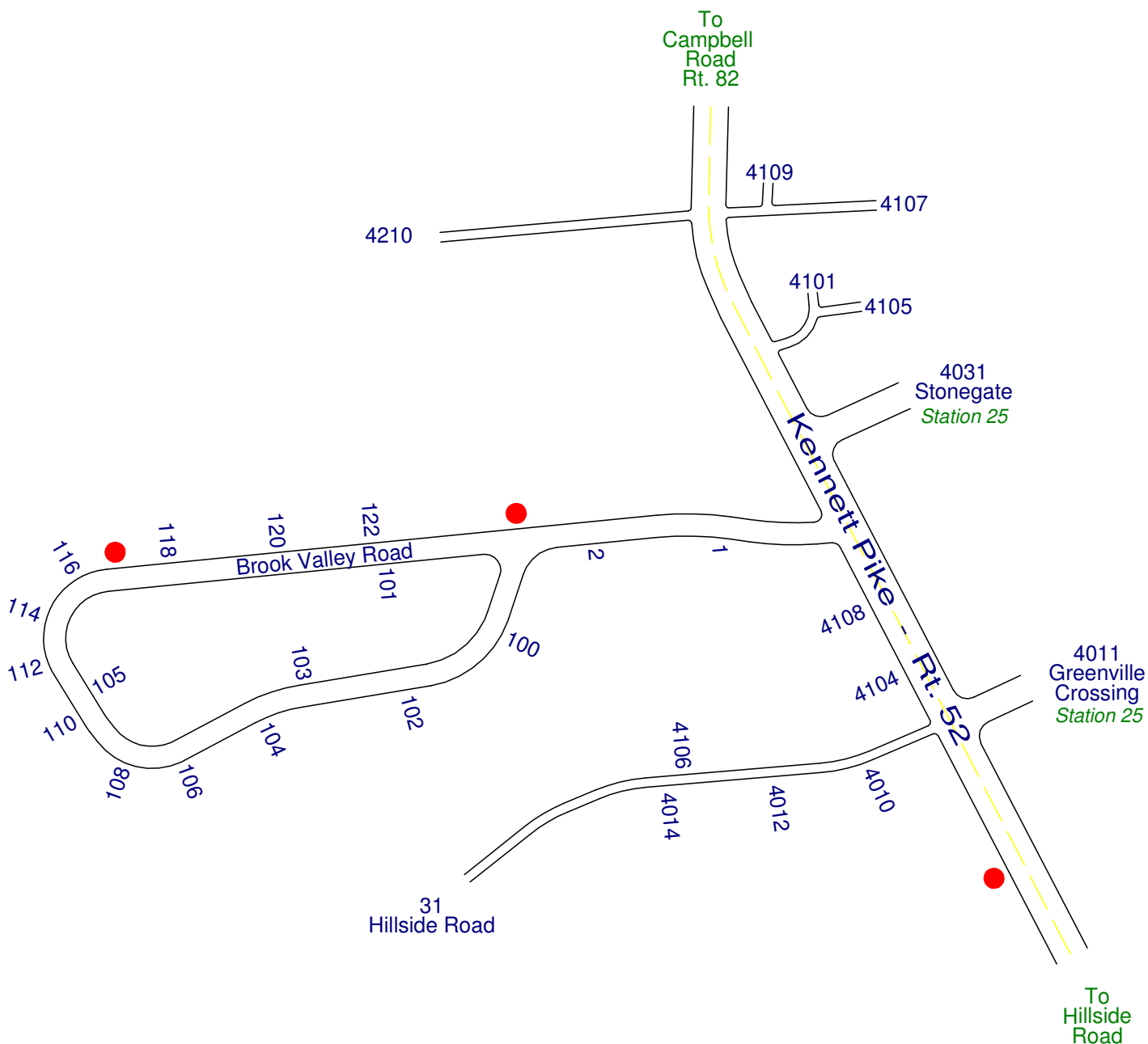


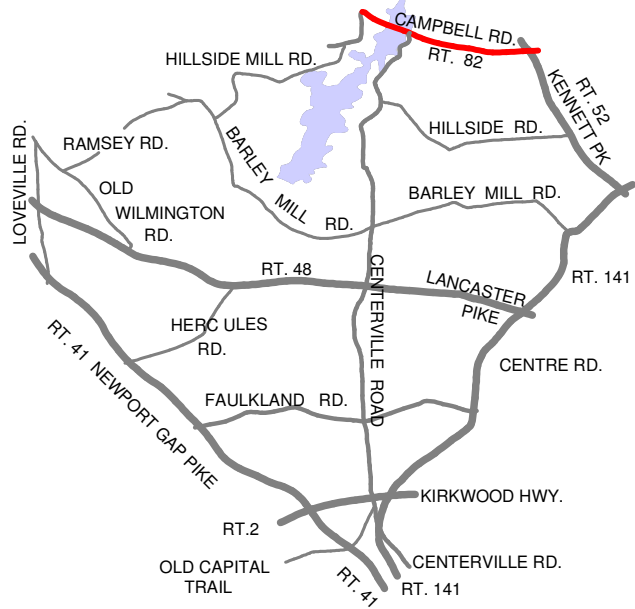


Cranston Heights Fire Company

B-11

Brook Valley

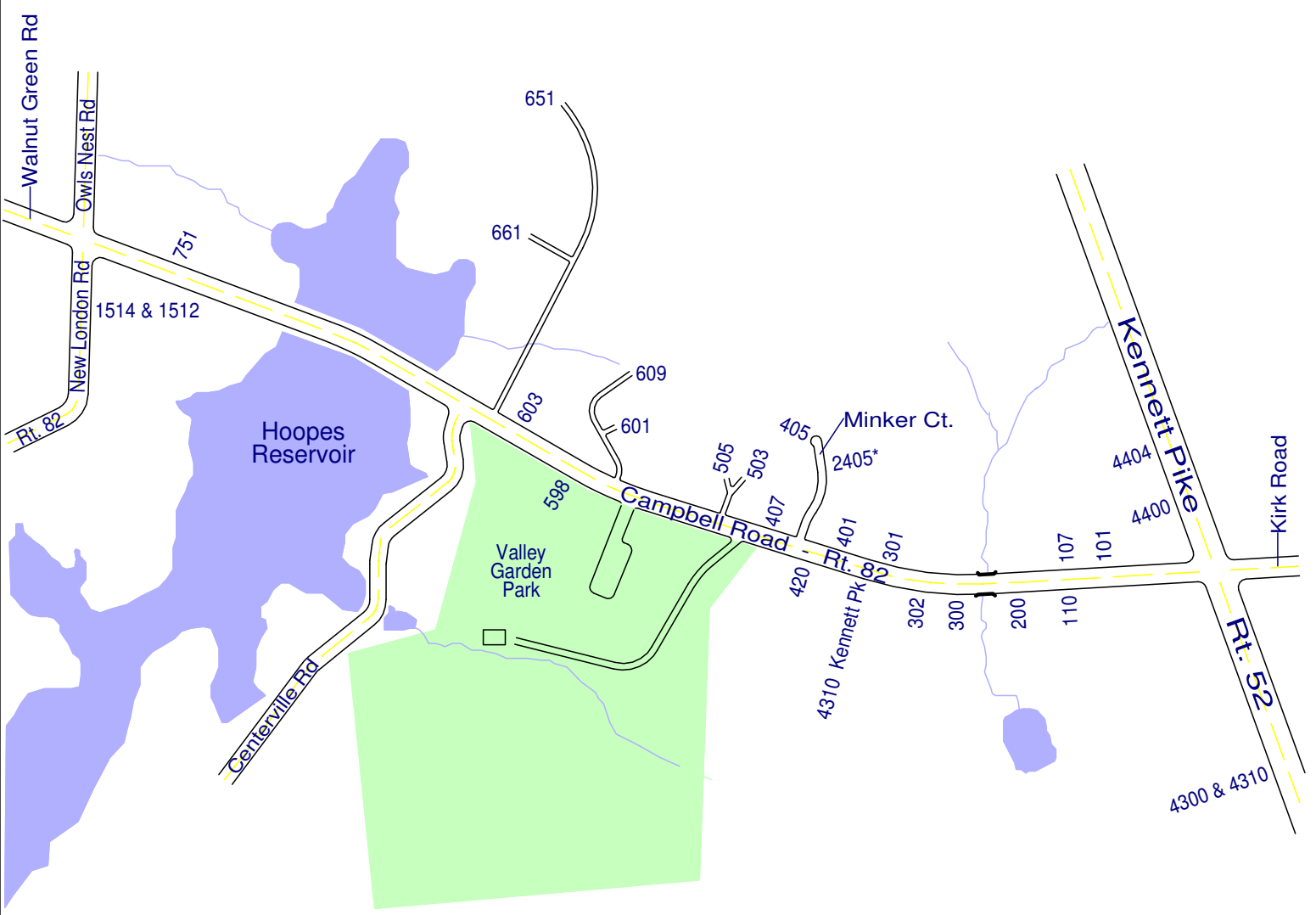




Cranston Heights Fire Company

C-1

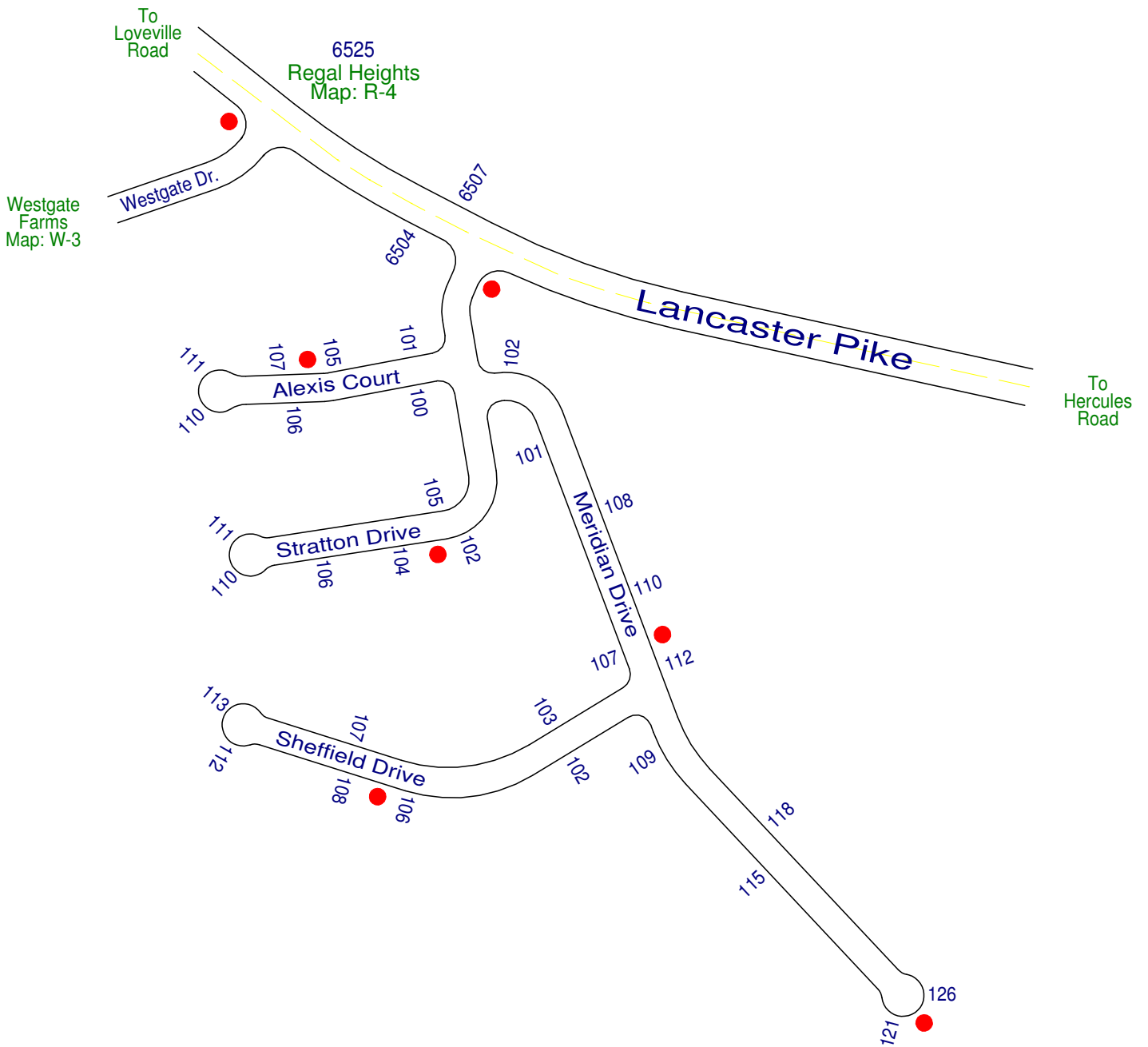
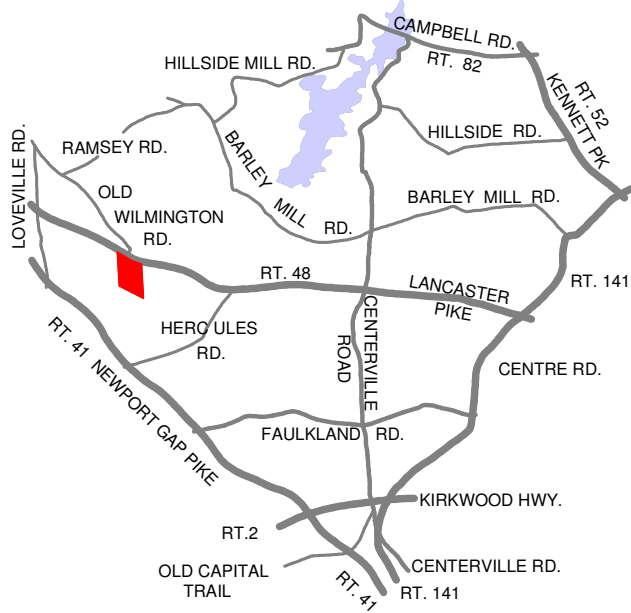
Campbell Road



C-2

Canterbury Hills

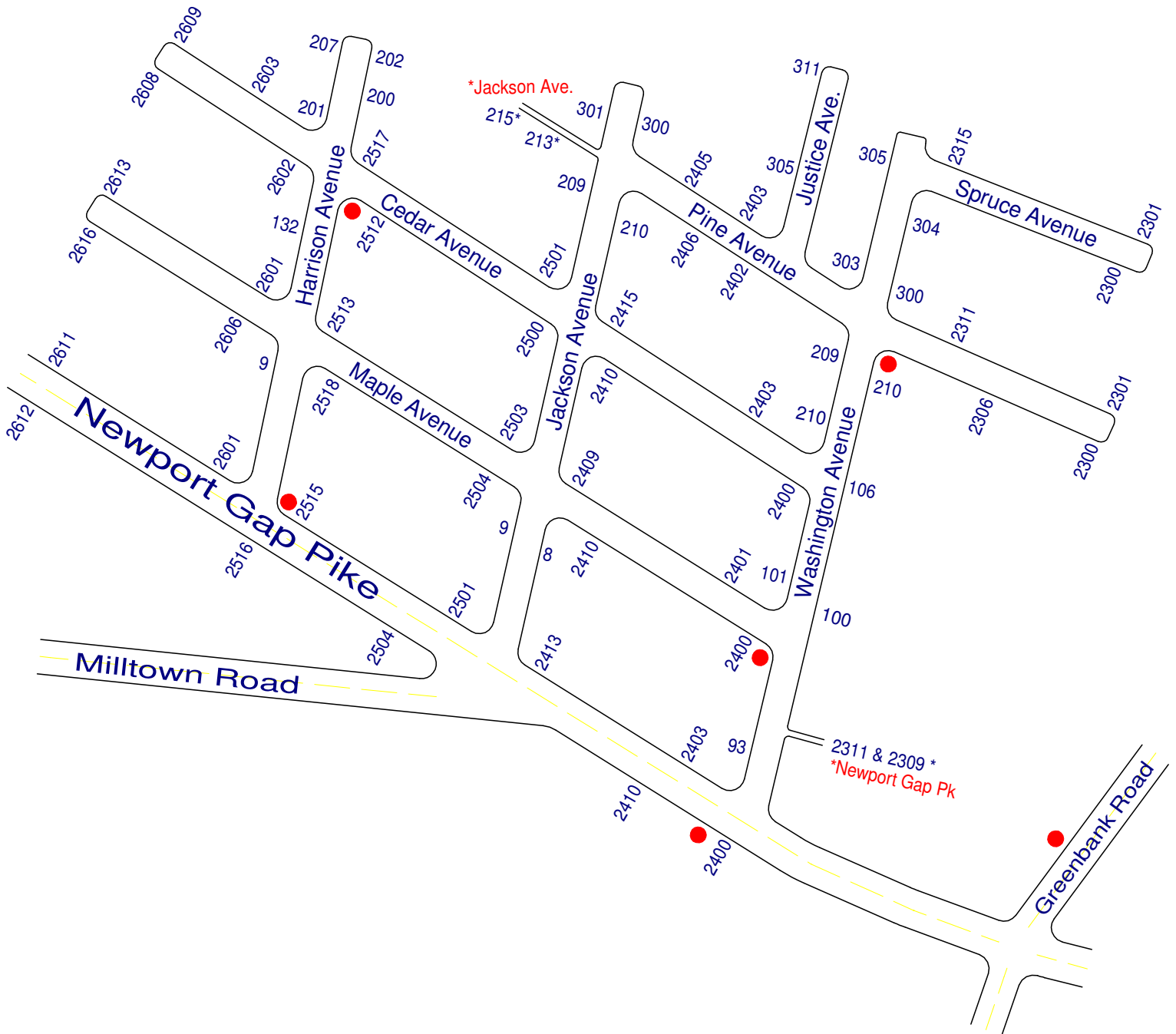
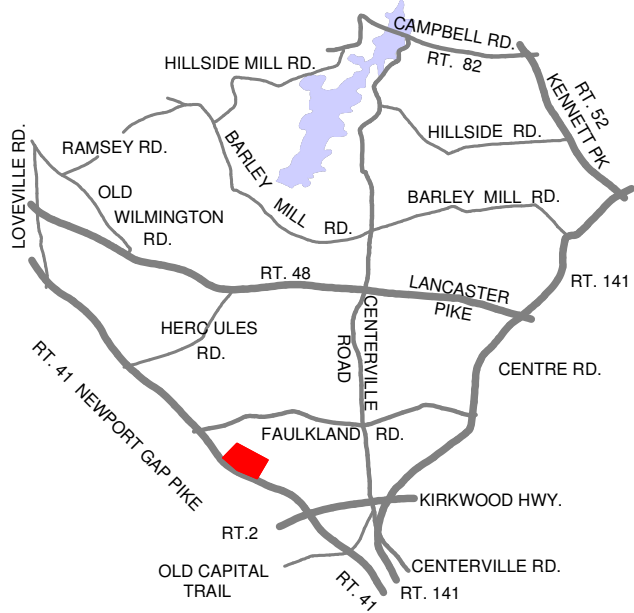
Cranston Heights Fire Company

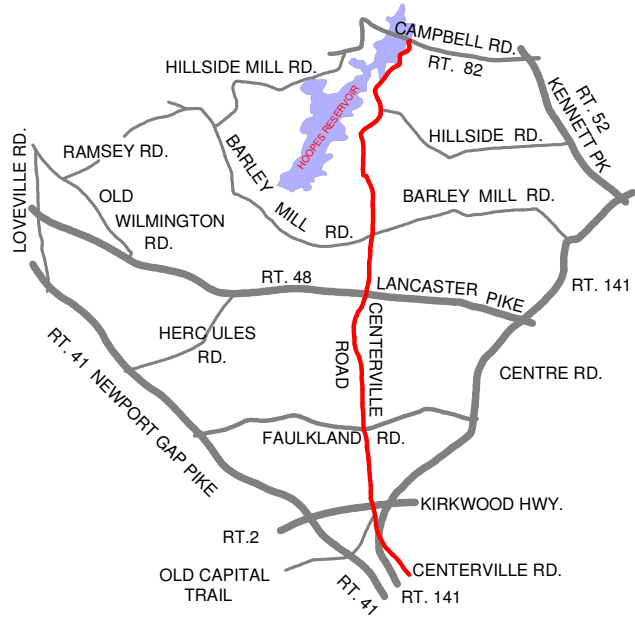


C-4

Cedars

Cranston Heights Fire Company

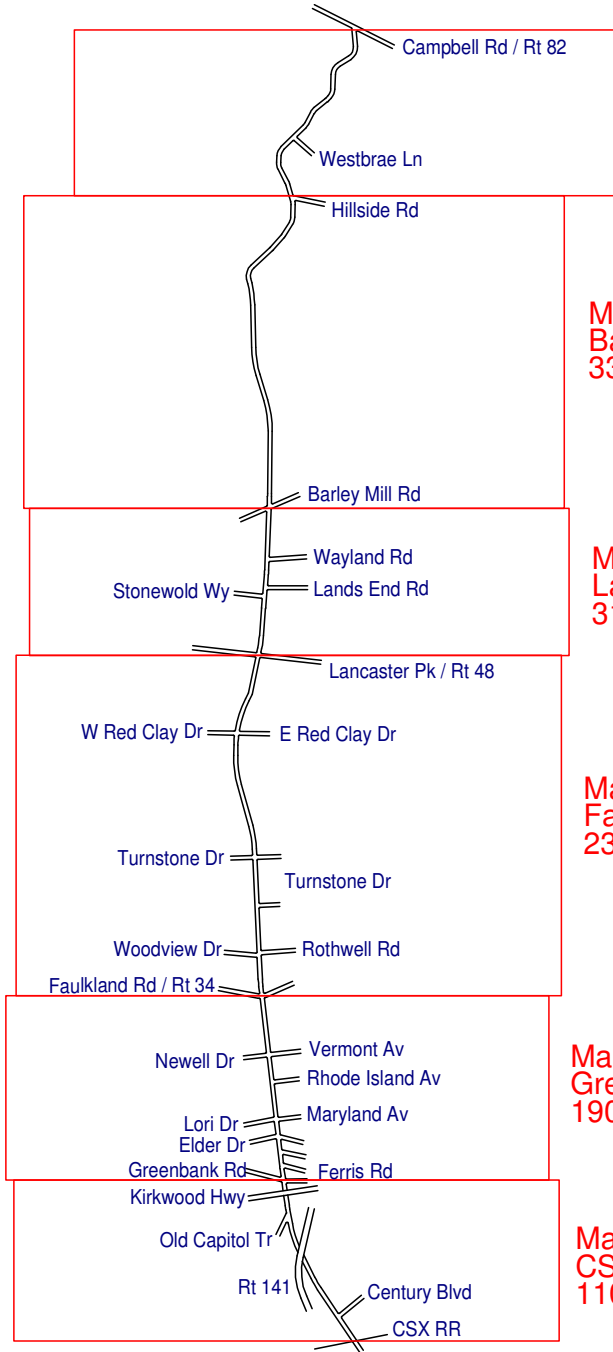




Cranston Heights Fire Company

C-5

Centerville Road



Map: C-5f
Hillside Rd to Campbell Rd/Rt 82
4000 blk to 4200 blk

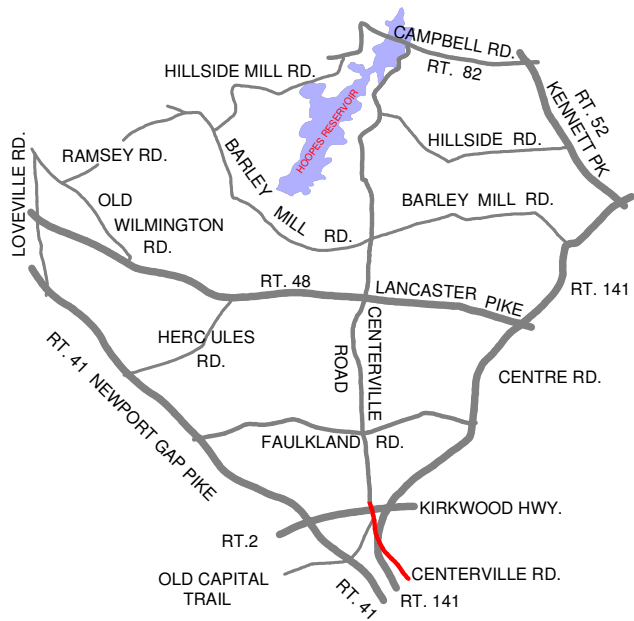
Map: C-5e
Barley Mill Rd to Hillside Rd
3300 blk to 3900 blk

Map: C-5d
Lancaster Pk/Rt 48 to Barley Mill Rd
3100 blk to 3200 blk

Map: C-5c
Faulkland Rd/Rt 34 to Lancaster Pk/Rt 48
2300 blk to 3000 blk

Map: C-5b
Greenbank Rd to Faulkland Rd/Rt 34
1900 blk to 2200 blk

Map: C-5a
CSX RR to Greenbank Rd
1100 blk to 1800 blk

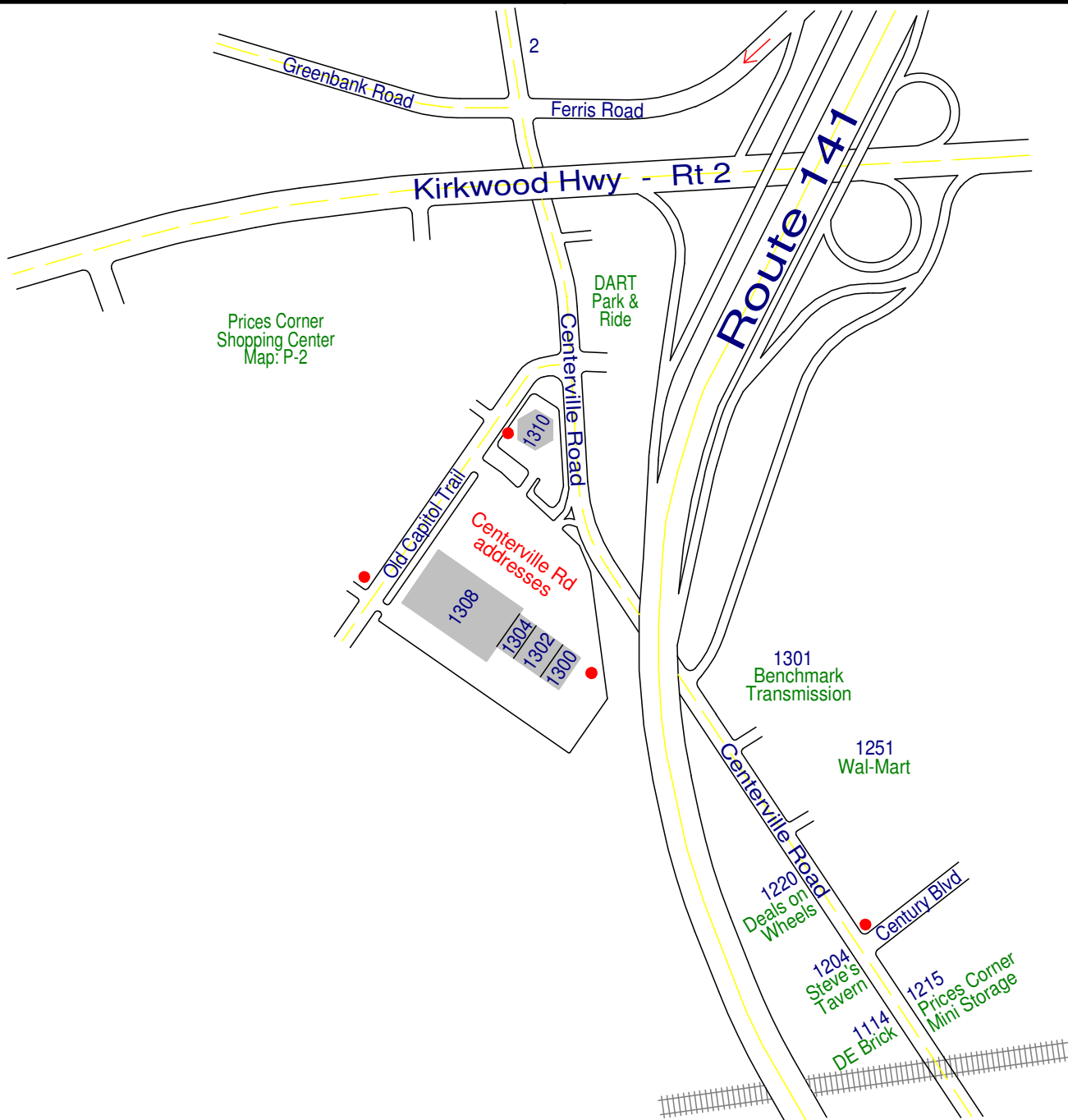


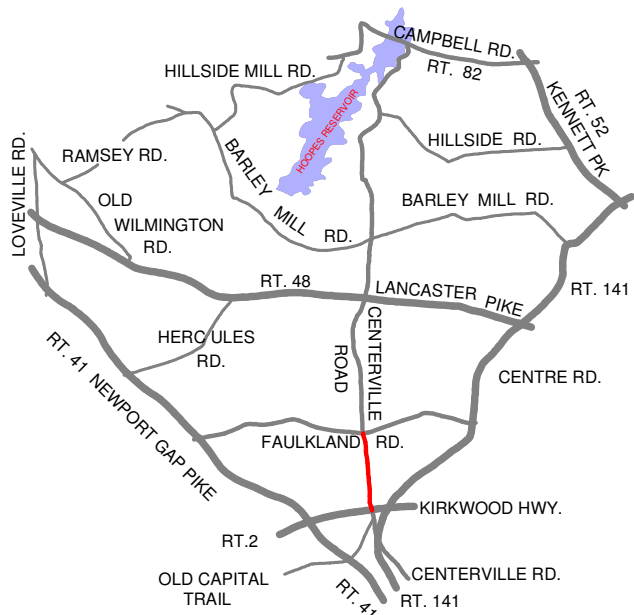
Cranston Heights Fire Company

C-5a

Centerville Road

CSX Railroad to Greenbank Rd
1100 blk to 1800 blk



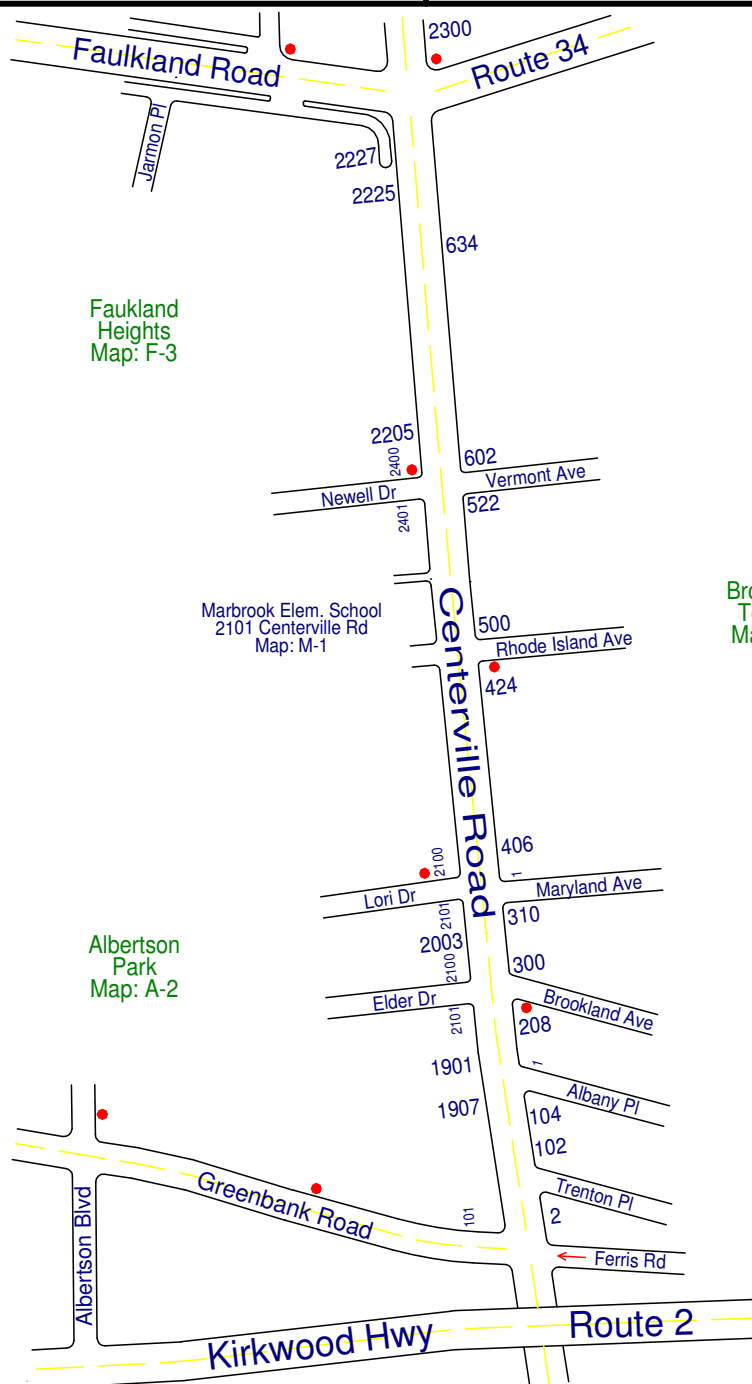


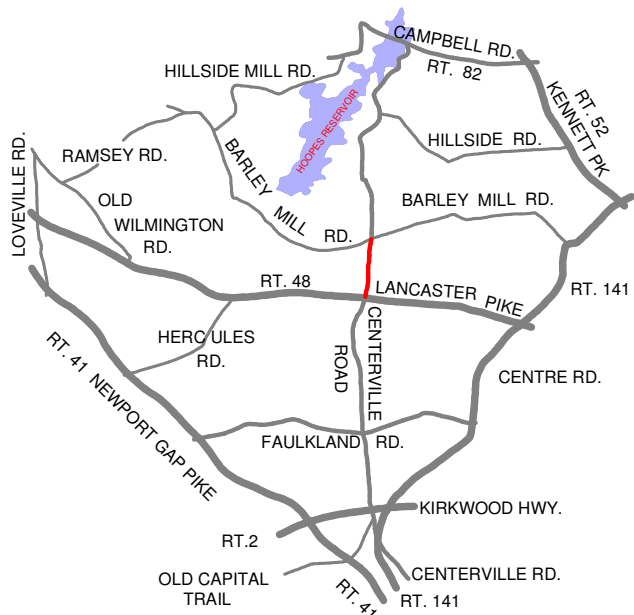
Cranston Heights Fire Company

C-51b

Centerville Road

Greenbank Rd to Faulkland Rd / Rt 34
1900 blk to 2200 blk



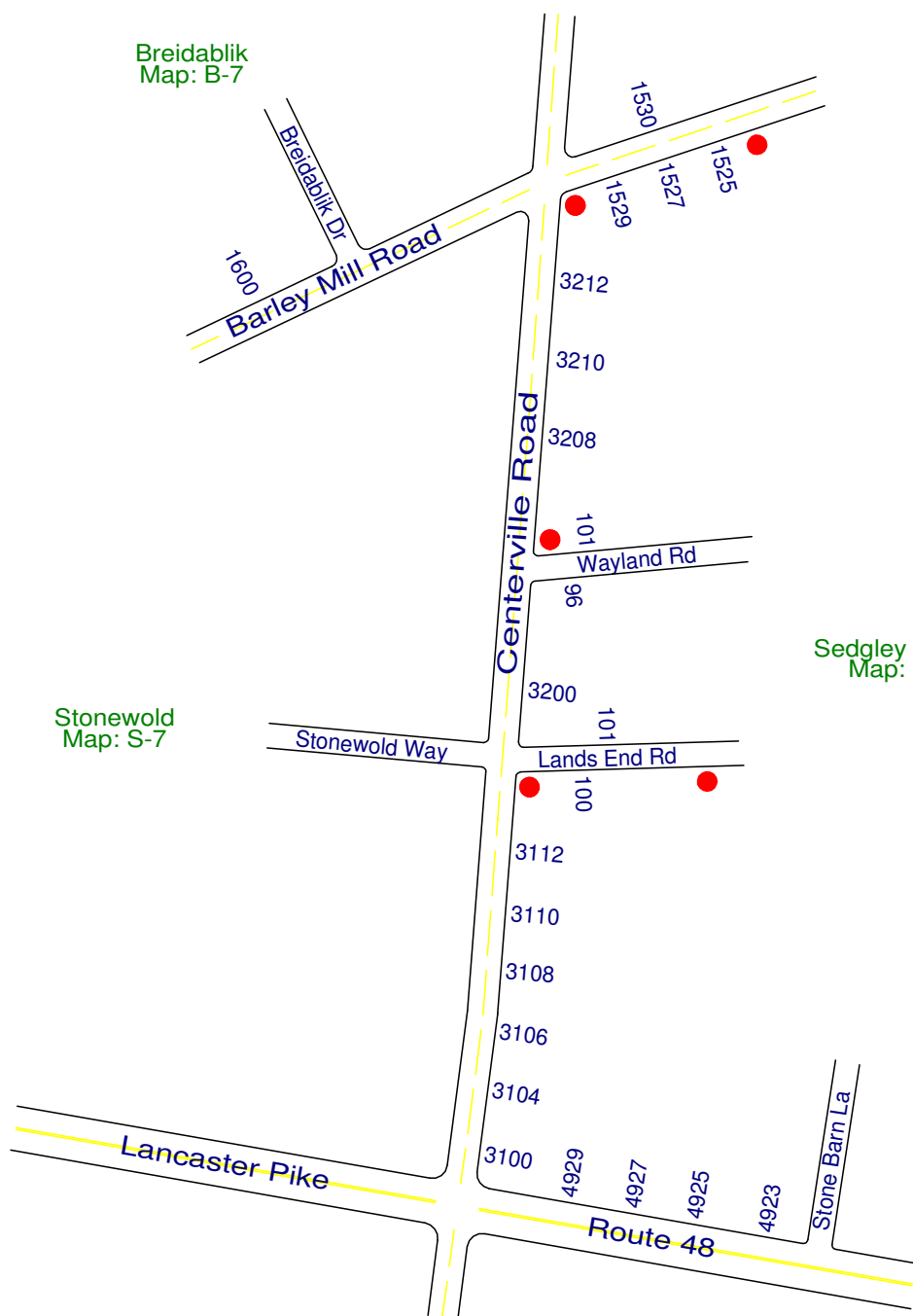


Cranston Heights Fire Company

C-5d

Centerville Road

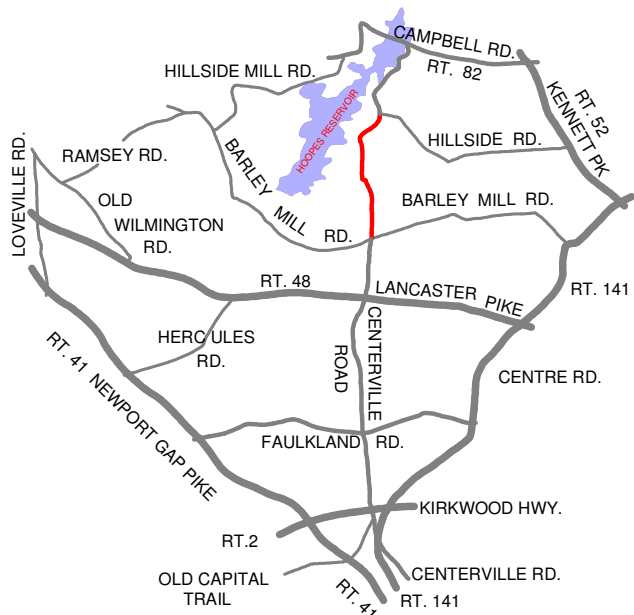
Lancaster Pk to Barley Mill Rd
3100 blk to 3200 blk



Breidablik
Map: B-7

Stonewold
Map: S-7

Sedgley Farms
Map: S-2

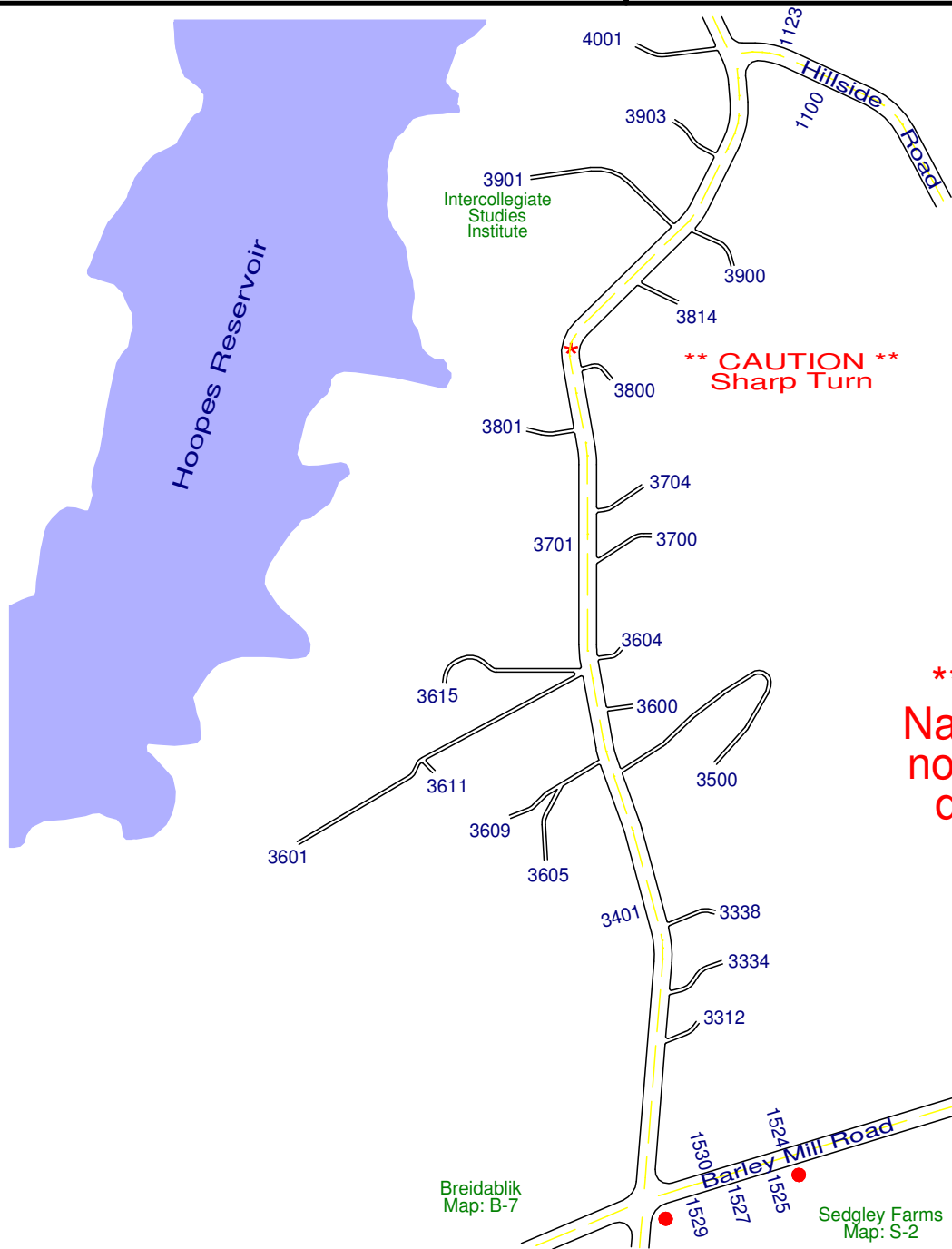


Cranston Heights Fire Company

C-5e

Centerville Road

Barley Mill Rd to Hillside Rd
3300 blk to 3900 blk

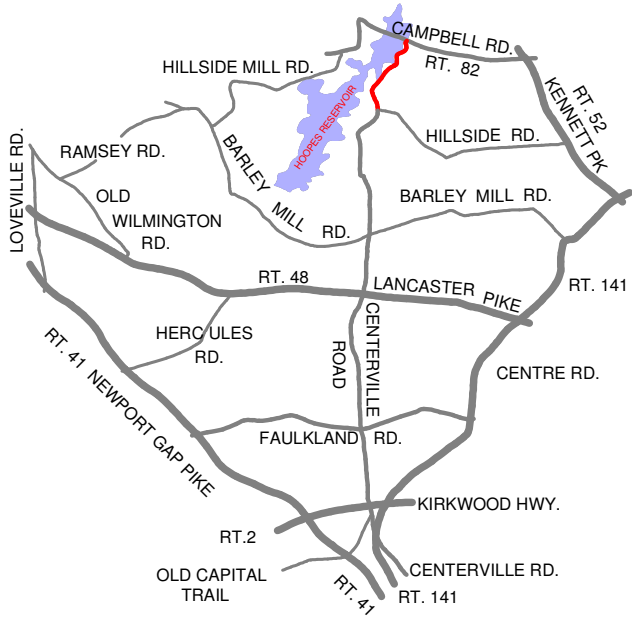


**** CAUTION ****
Sharp Turn

**** CAUTION ****
Narrow Road with
no shoulder. Also
driveways are
very narrow.

Breidablik
Map: B-7

Sedgley Farms
Map: S-2

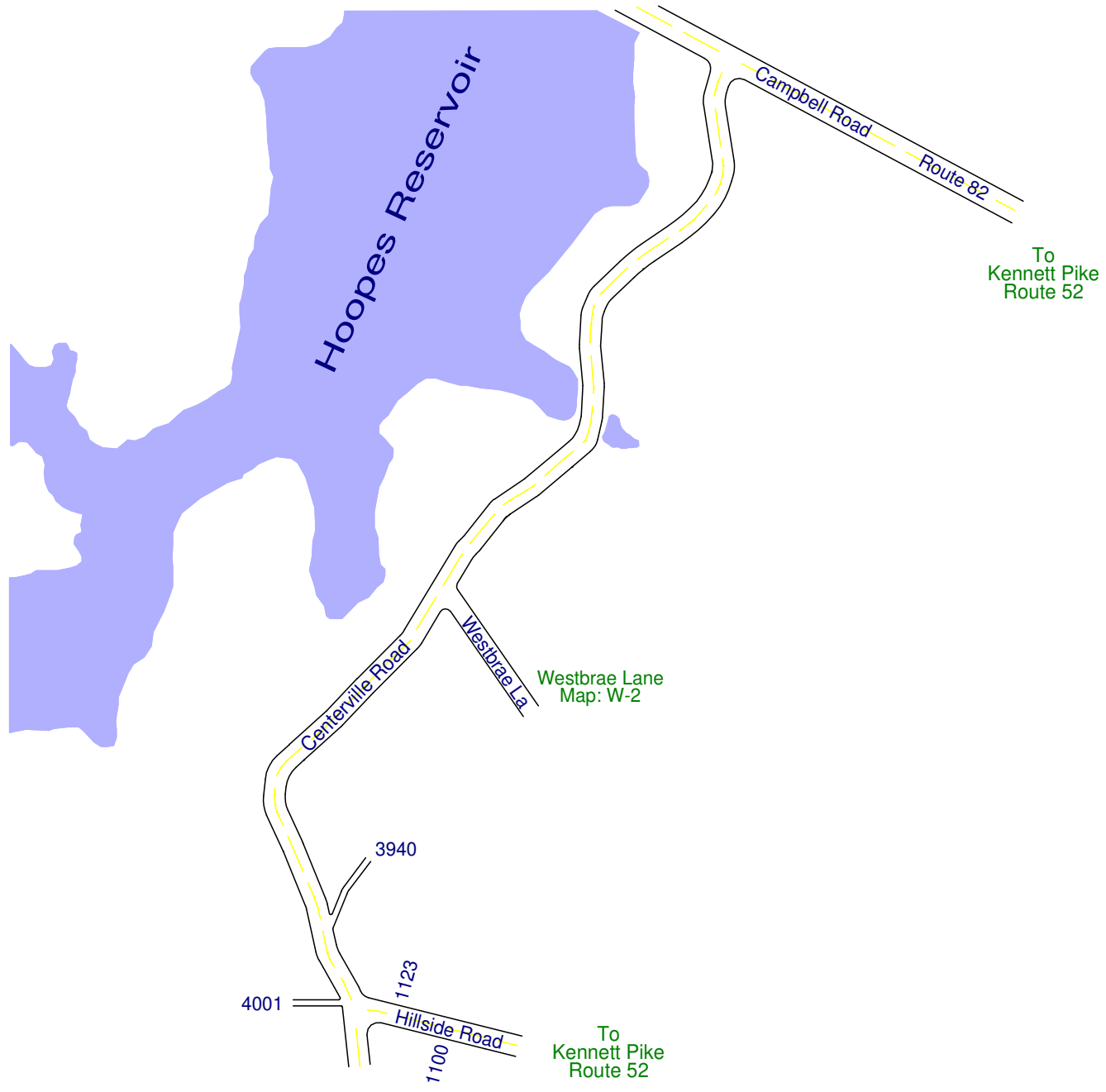


Cranston Heights Fire Company

C-5f

Centerville Road

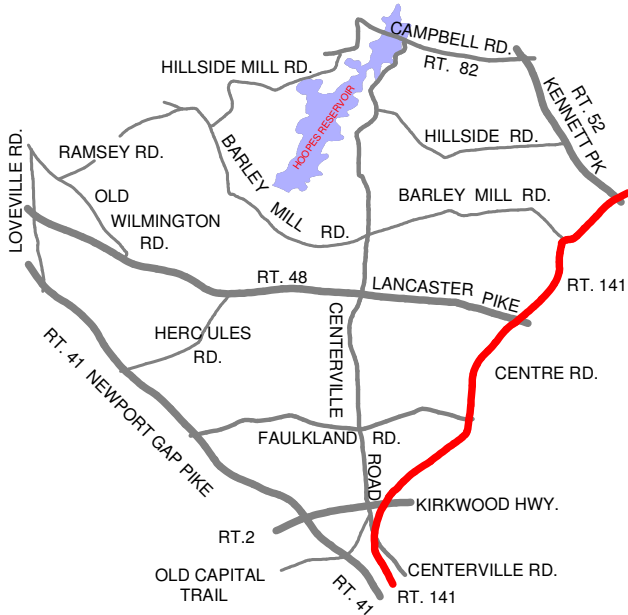
Hillside Rd to Campbell Rd / Rt 82
3900 blk to 4200 blk



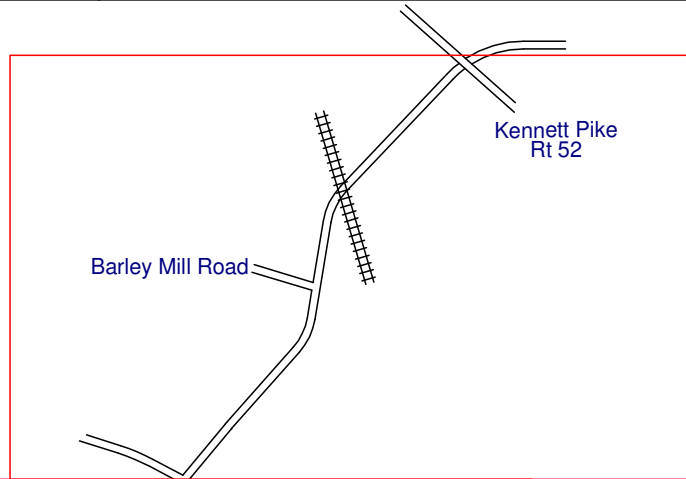
C-6

Centre Road Route 141

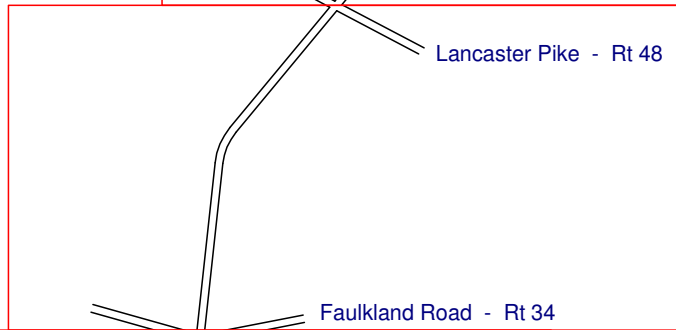
Cranston Heights Fire Company



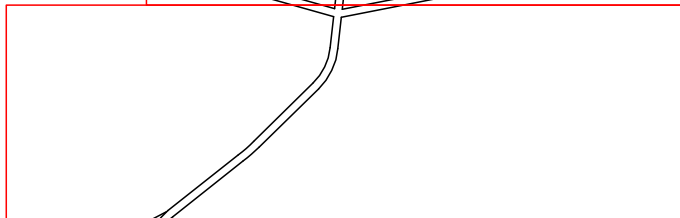
Map: C-6d
Lancaster Pike to Kennett Pike



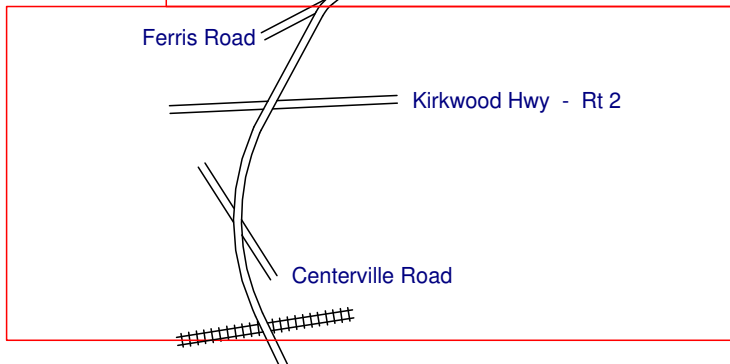
Map: C-6c
Faulkland Road to Lancaster Pike



Map: C-6b
Ferris Road to Faulkland Road



Map: C-6a
CSX Railroad to Ferris Road

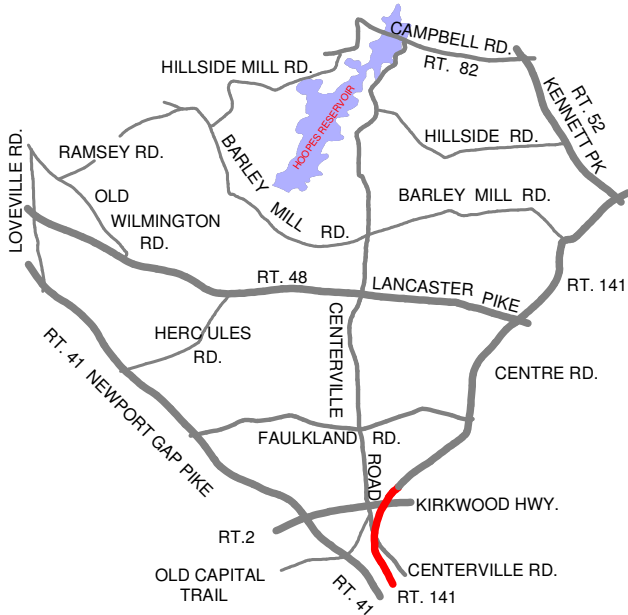


C-6a

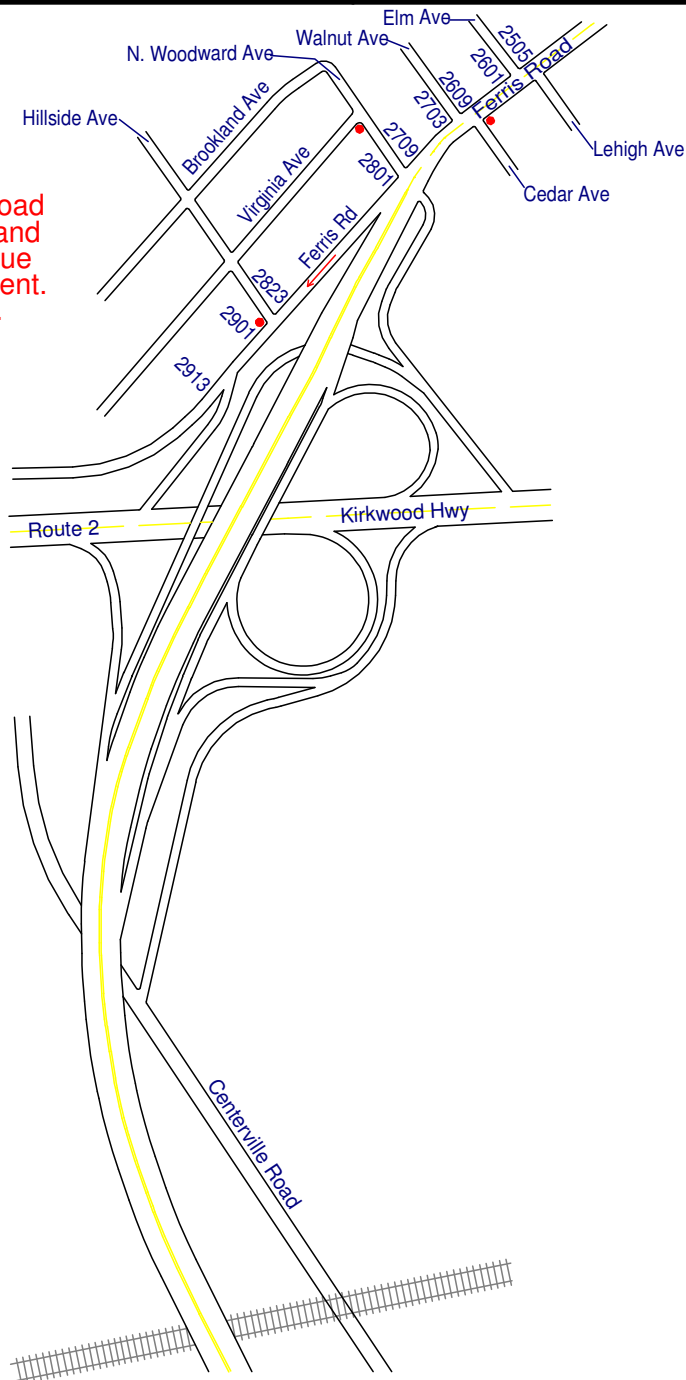
Route 141

CSX Railroad
to Ferris Road

Cranston Heights Fire Company



2800 & 2900 blocks of Ferris Road must be accessed from Brookland Avenue to N. Woodward Avenue in Brookland Terrace development. See map B-8 for more detail.

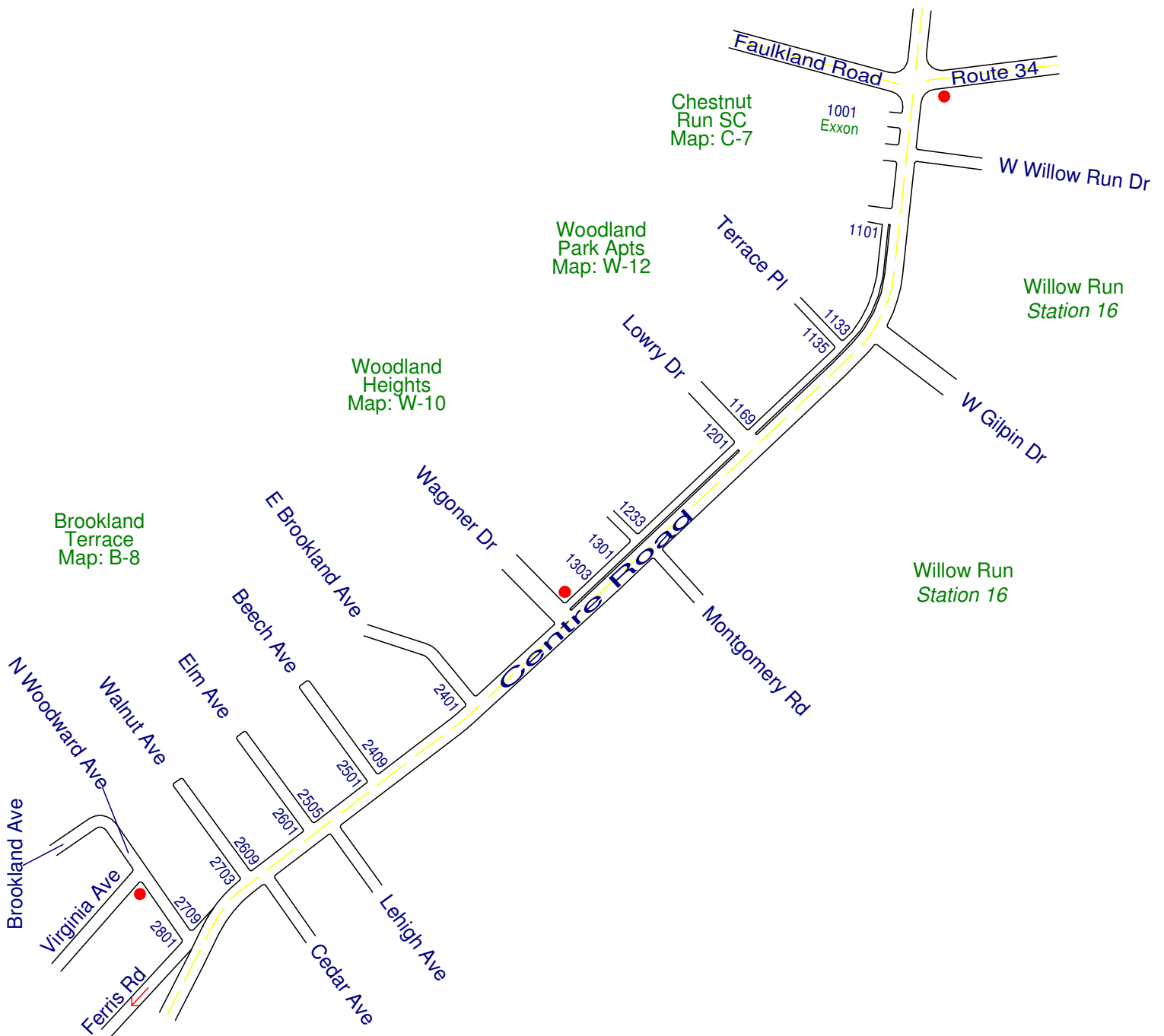
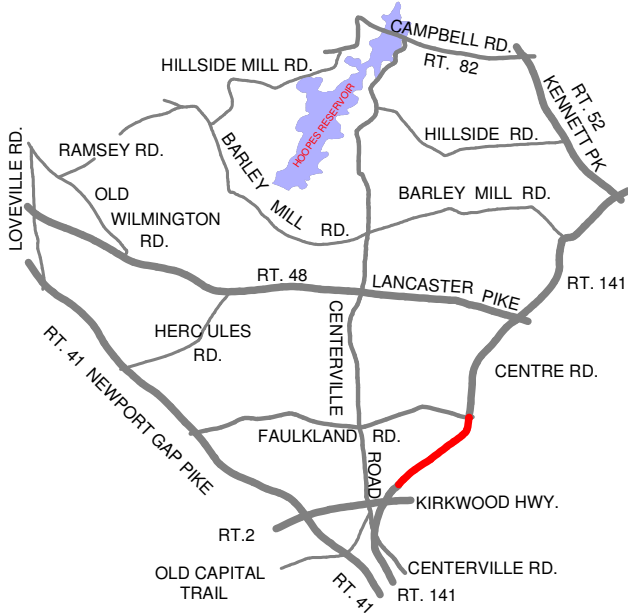


Cranston Heights Fire Company

C-61b

Centre Road

Ferris Road to Faulkland Road

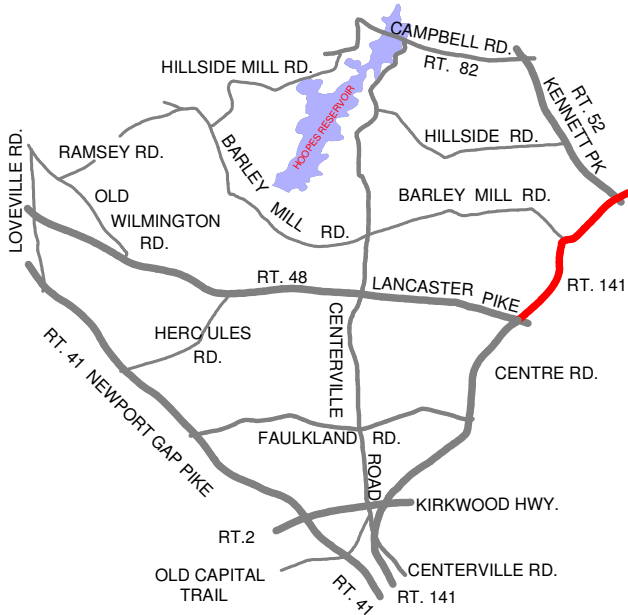


C-6d

Centre Road *AKA Barley Mill Road*

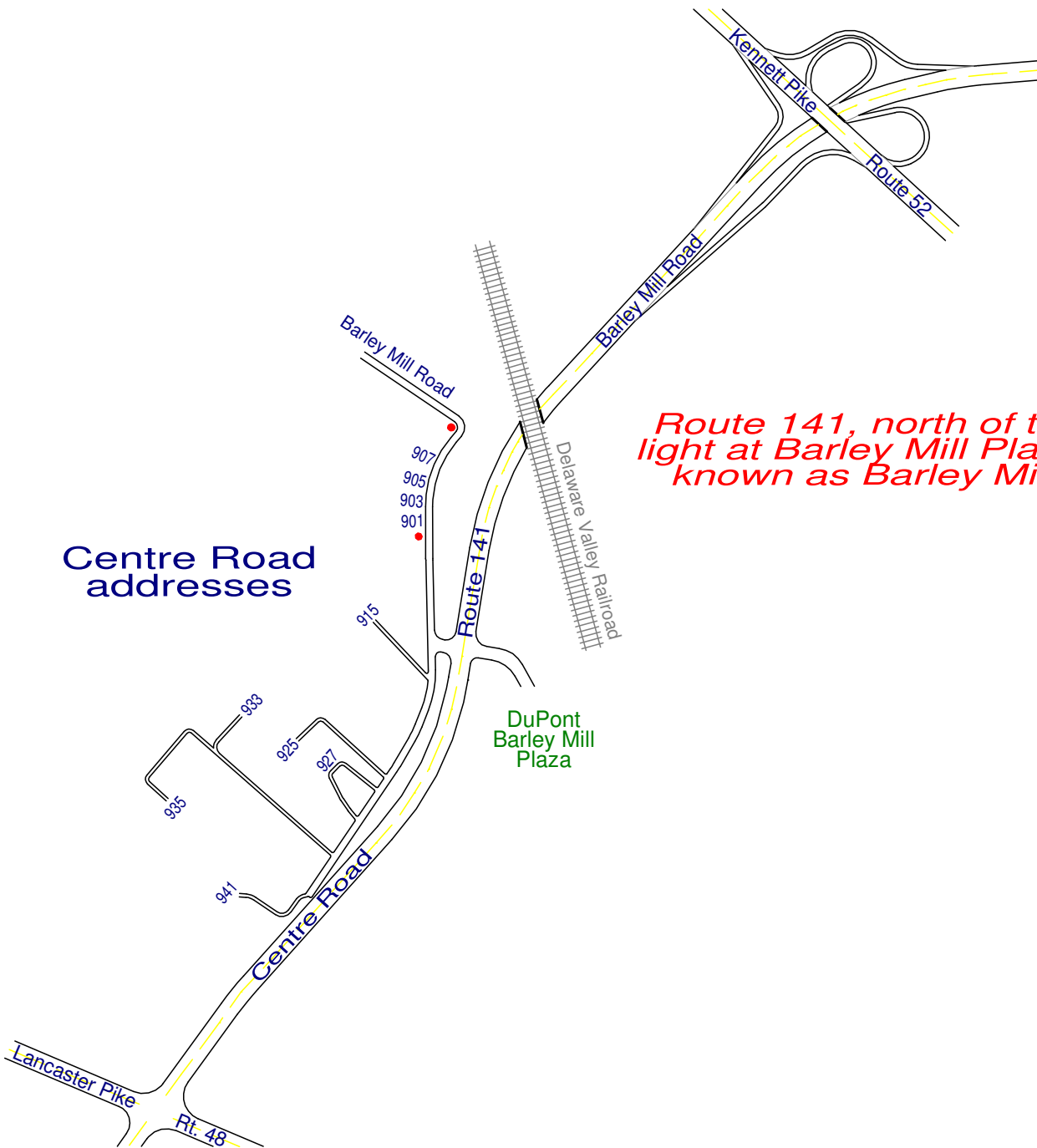
Lancaster Pike to
Kennett Pike

Cranston Heights Fire Company



Route 141, north of the traffic light at Barley Mill Plaza is also known as Barley Mill Road.

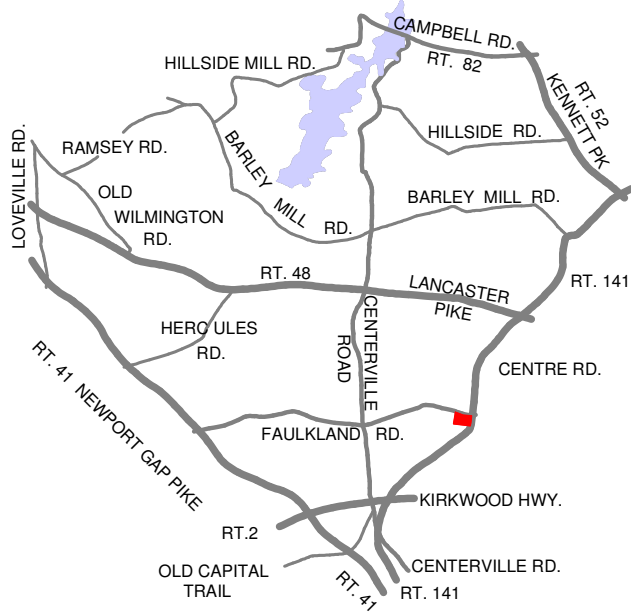
Centre Road addresses



C-7

Chestnut Run Shopping Center

Cranston Heights Fire Company

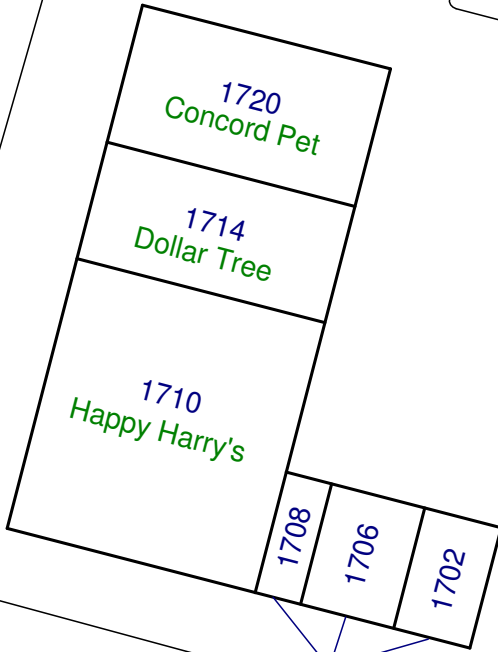


Delaware Youth & Family Center
Map: D-6

Woodland Park Apartments
Map: W-12

Faulkland Road

Route 34



1708 Chesnut Run Liquors
1706 Little Vinnie's Cafe
1702 Dunkin Donuts

Woodland Park Apartments
Map: W-12

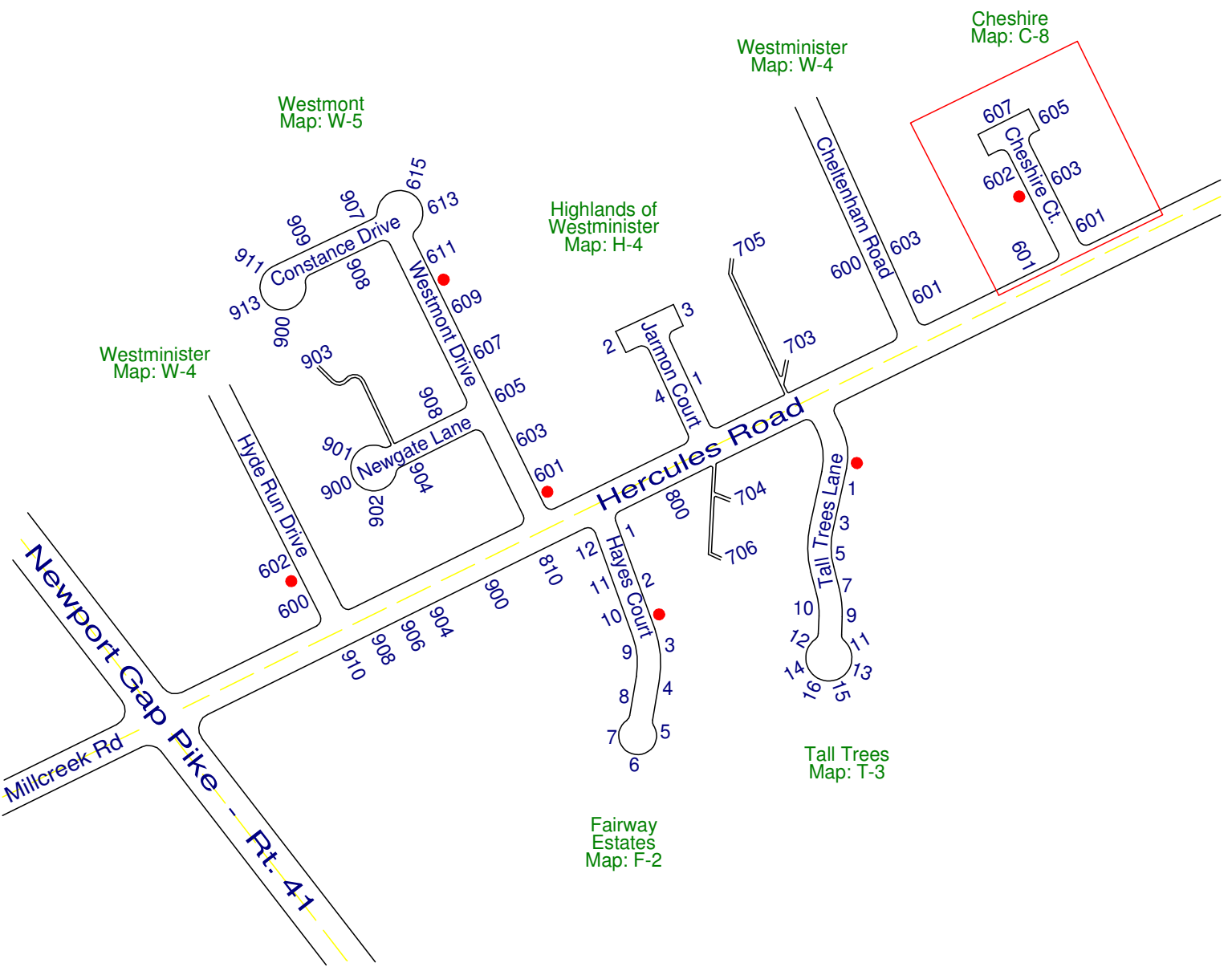
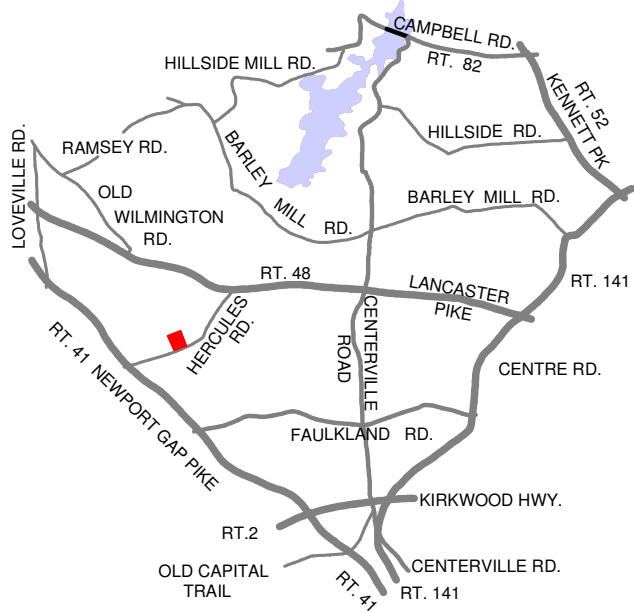
Centre Road

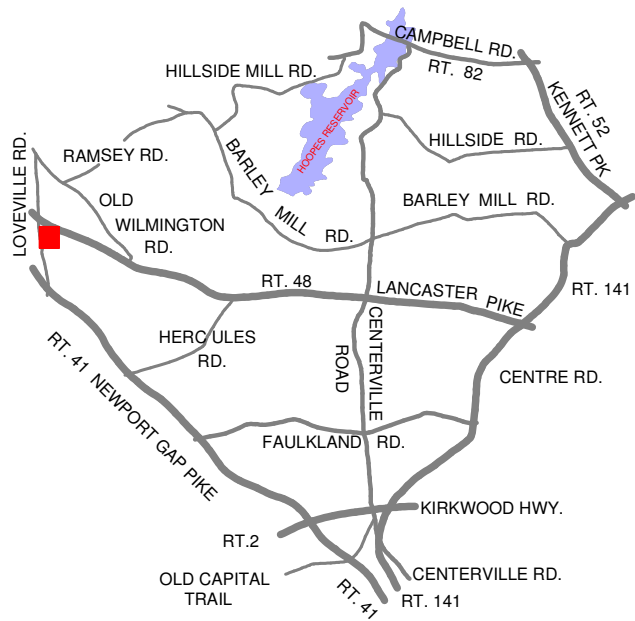
Willow Run Station 16

C-8

Cheshire

Cranston Heights Fire Company





Cranston Heights Fire Company

C-9

Coffee Run Condos

614 Loveville Road

To Loveville Rd

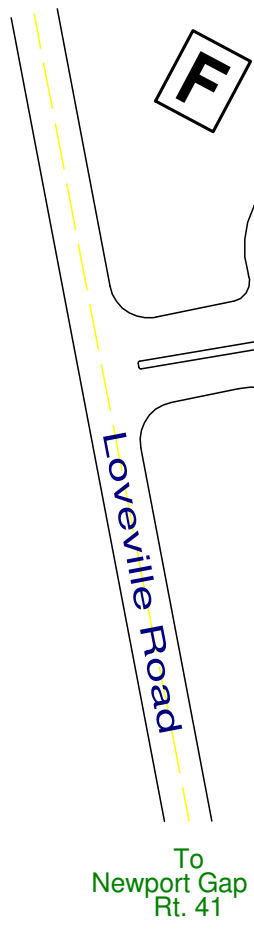
Maintenance: 633-2230

Mechanical Room 

NO entrance from Lancaster Pike northbound.

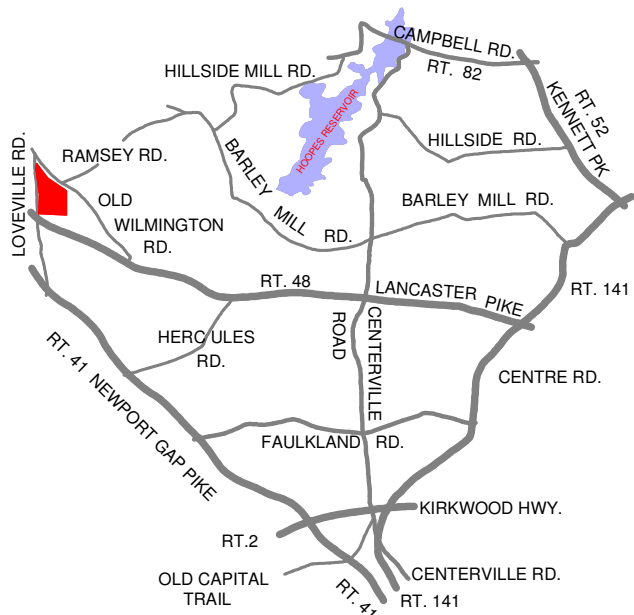
To Lancaster Pk Rt. 48

To Hercules Rd



All buildings have standpipes in stairway.

Boiler room and AC unit on roof of all buildings.



Cranston Heights Fire Company

C-10

Cokesbury Village

726 Loveville Road

To Old Wilmington Road

769

755

759

Loveville Road

739

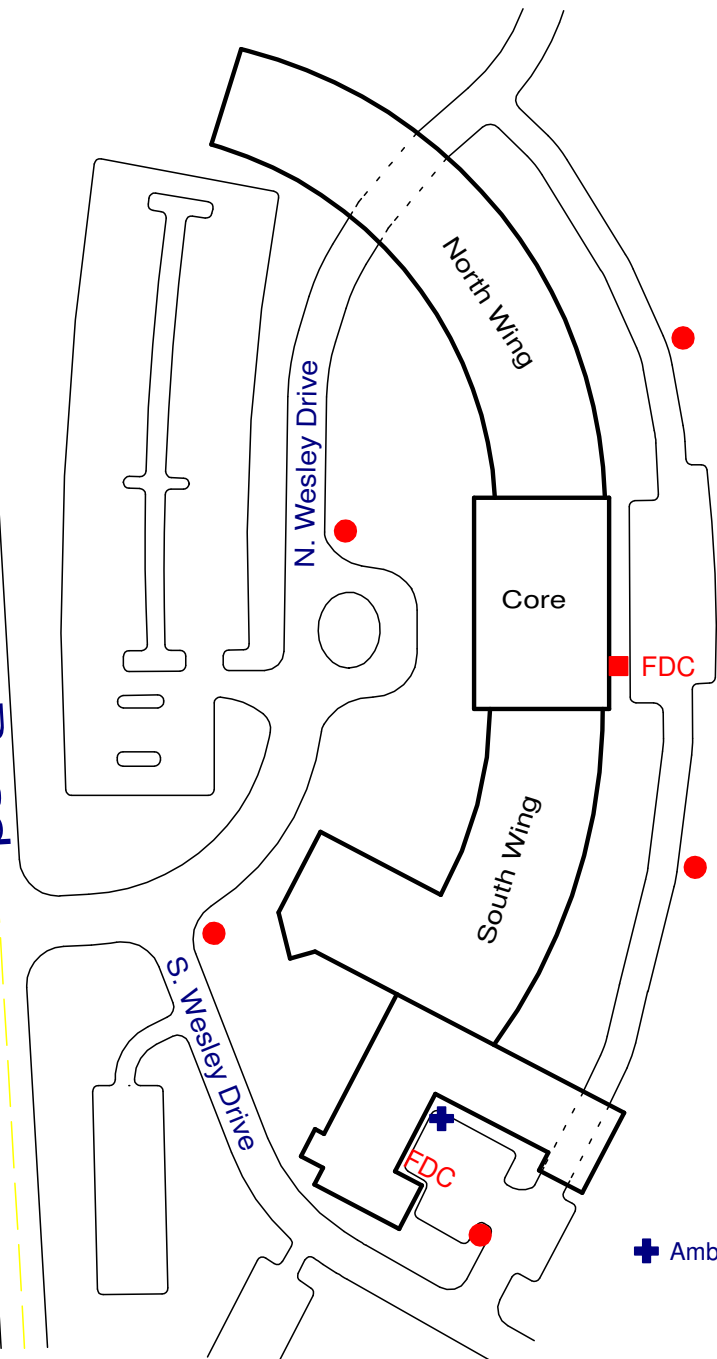
733

727

717

Korean United Methodist Church

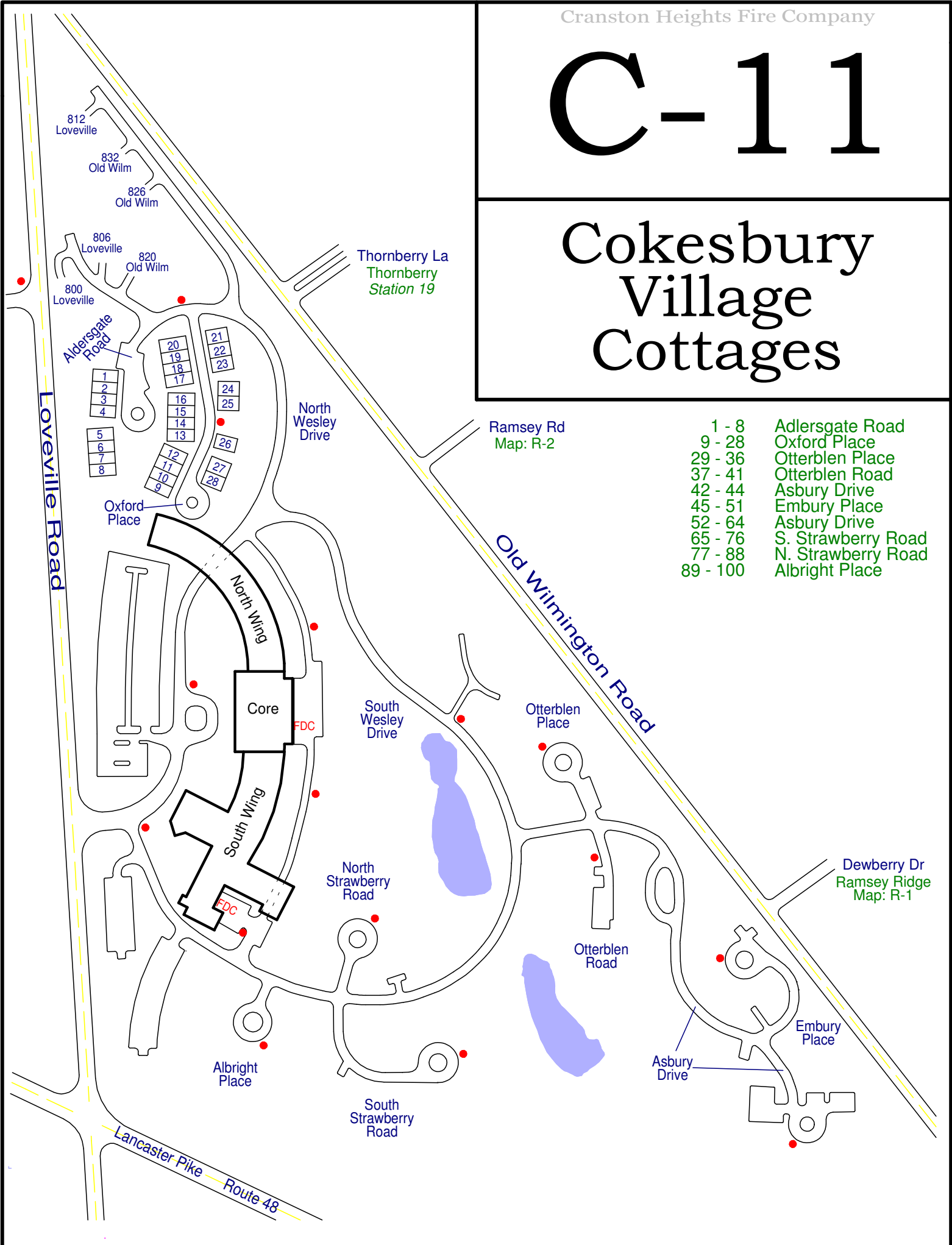
To Lancaster Pike

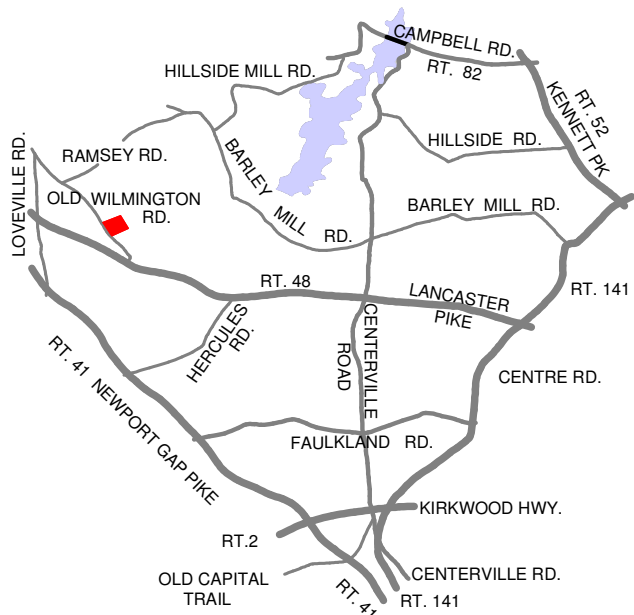


+ Ambulance Entrance

C-11

Cokesbury Village Cottages



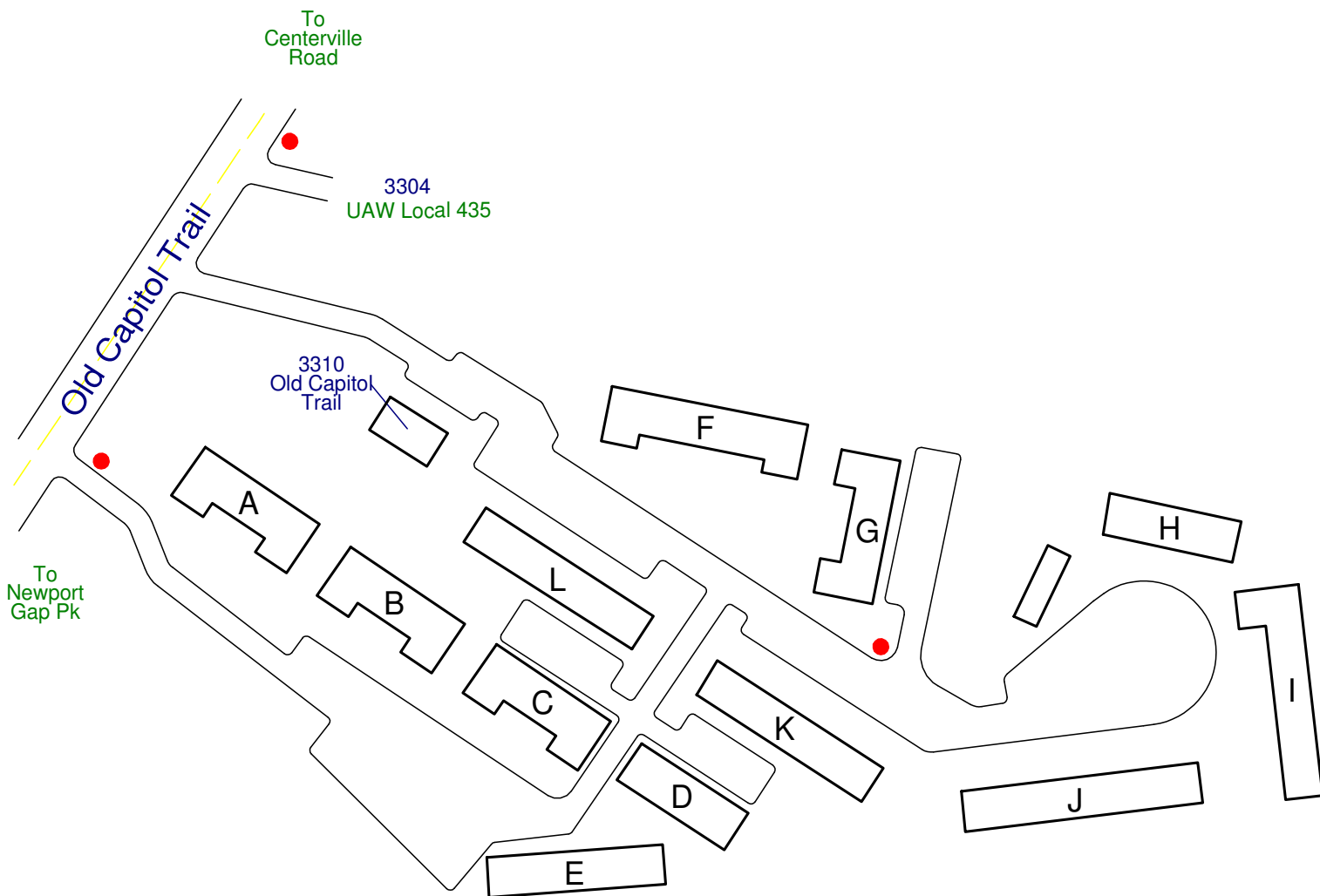


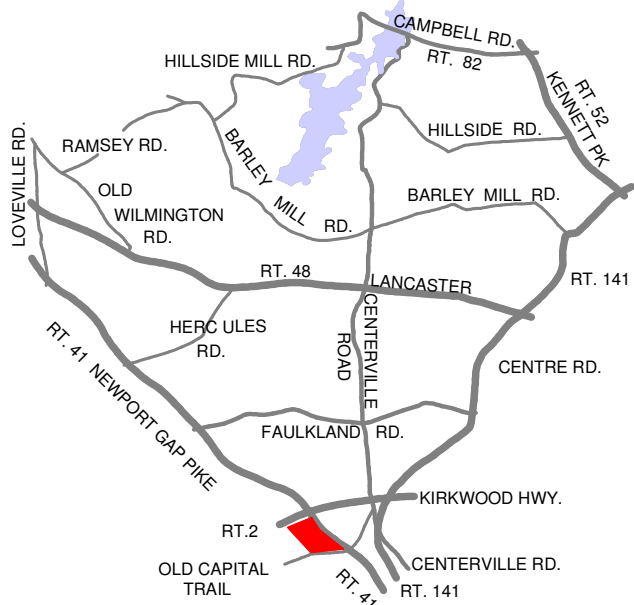
Cranston Heights Fire Company

C-12

Cranston Hall Apts.

3314 Old Capitol Trail





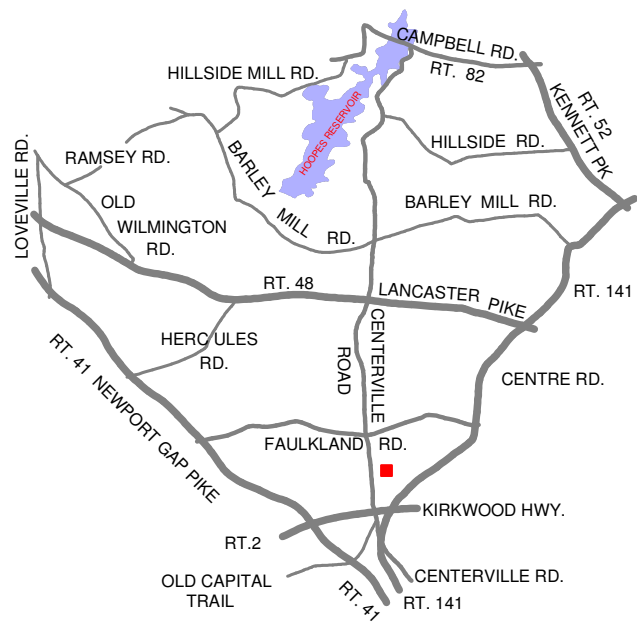
Cranston Heights Fire Company

C-13

Cranston Heights



Cranston Hall Apts
Map: C-12

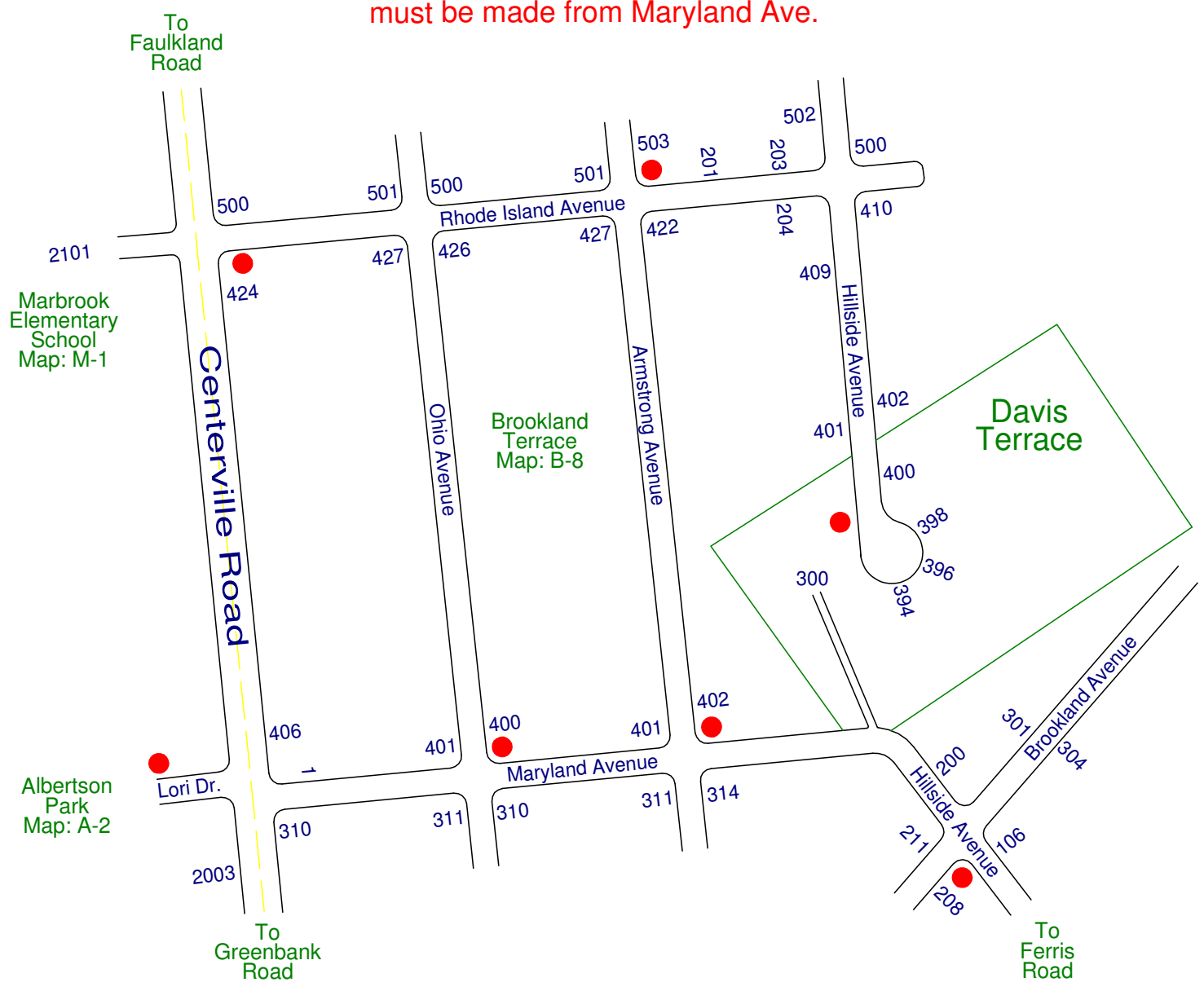


Cranston Heights Fire Company

D-1

Davis Terrace

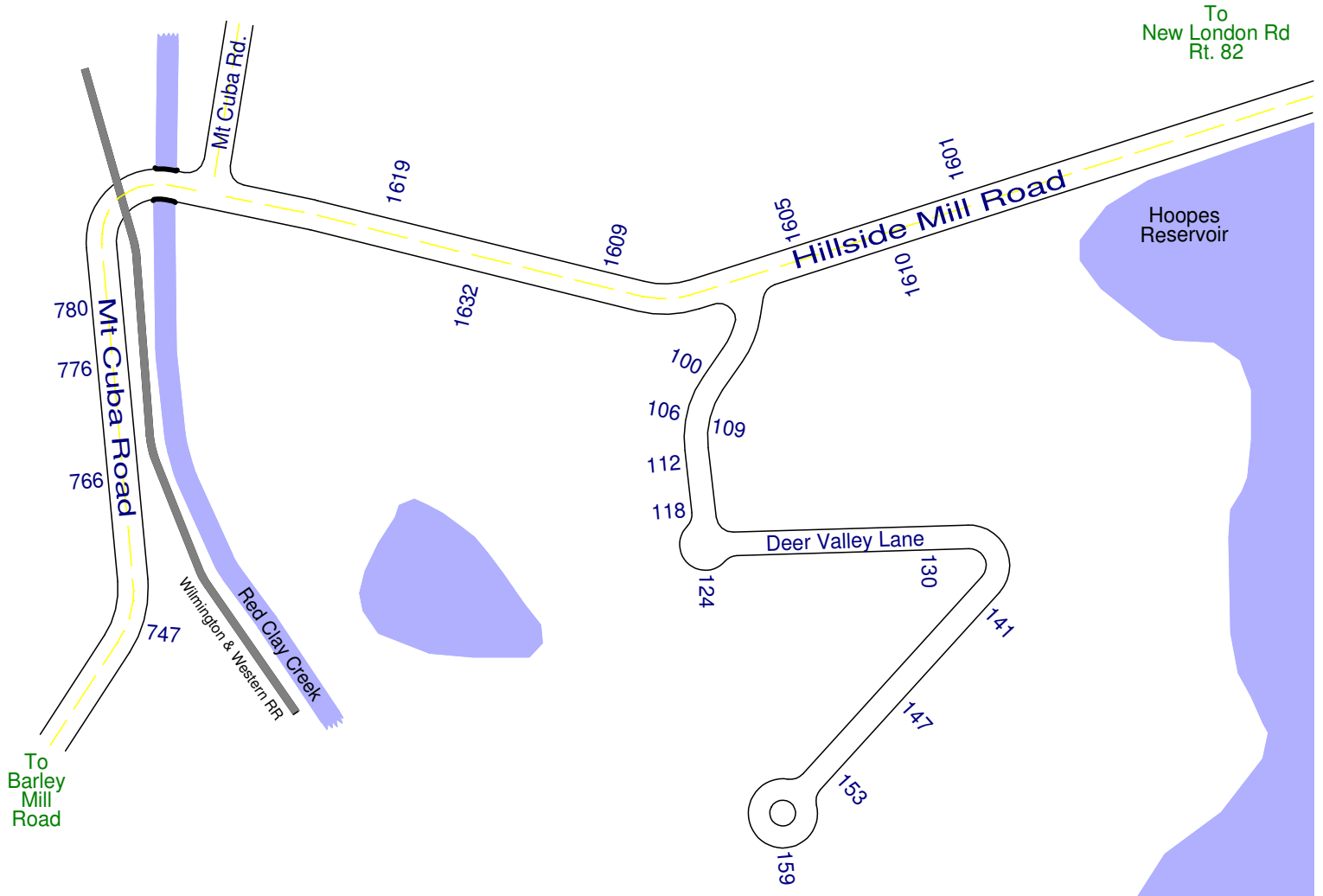
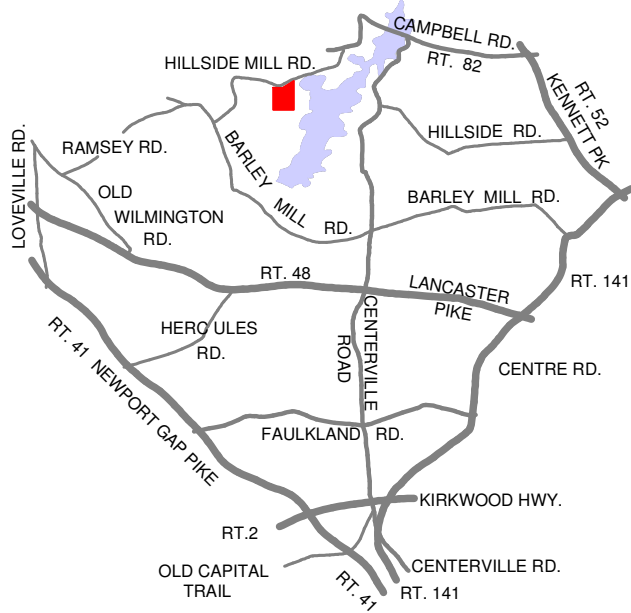
Davis Terrace is located in Brookland Terrace.
 Access can be made from Rhode Island Ave
 to Hillside Ave, with the exception of
 300 Hillside Ave. Access to 300 Hillside Ave.
 must be made from Maryland Ave.



D-2

Deer Valley

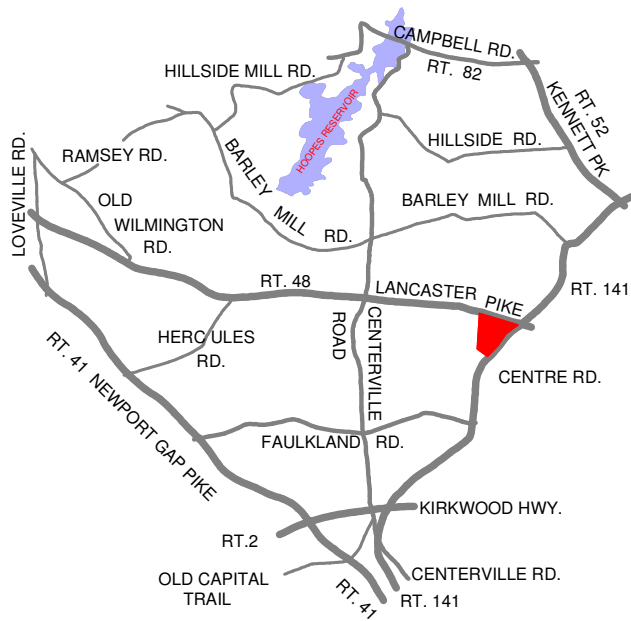
Cranston Heights Fire Company



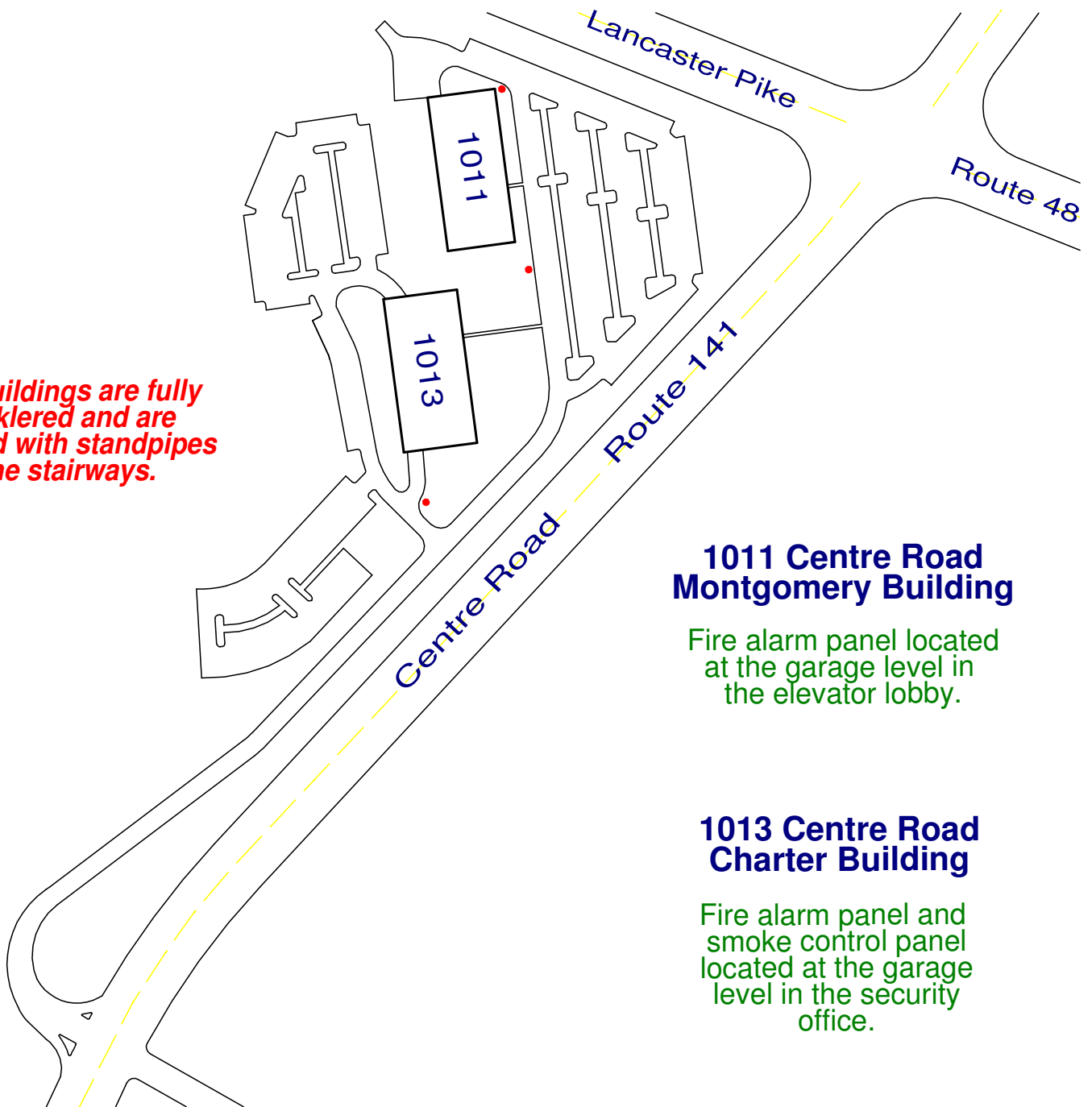
D-3

Delle Donne Corporate Center

Cranston Heights Fire Company



Both buildings are fully sprinklered and are equipped with standpipes in the stairways.



1011 Centre Road Montgomery Building

Fire alarm panel located at the garage level in the elevator lobby.

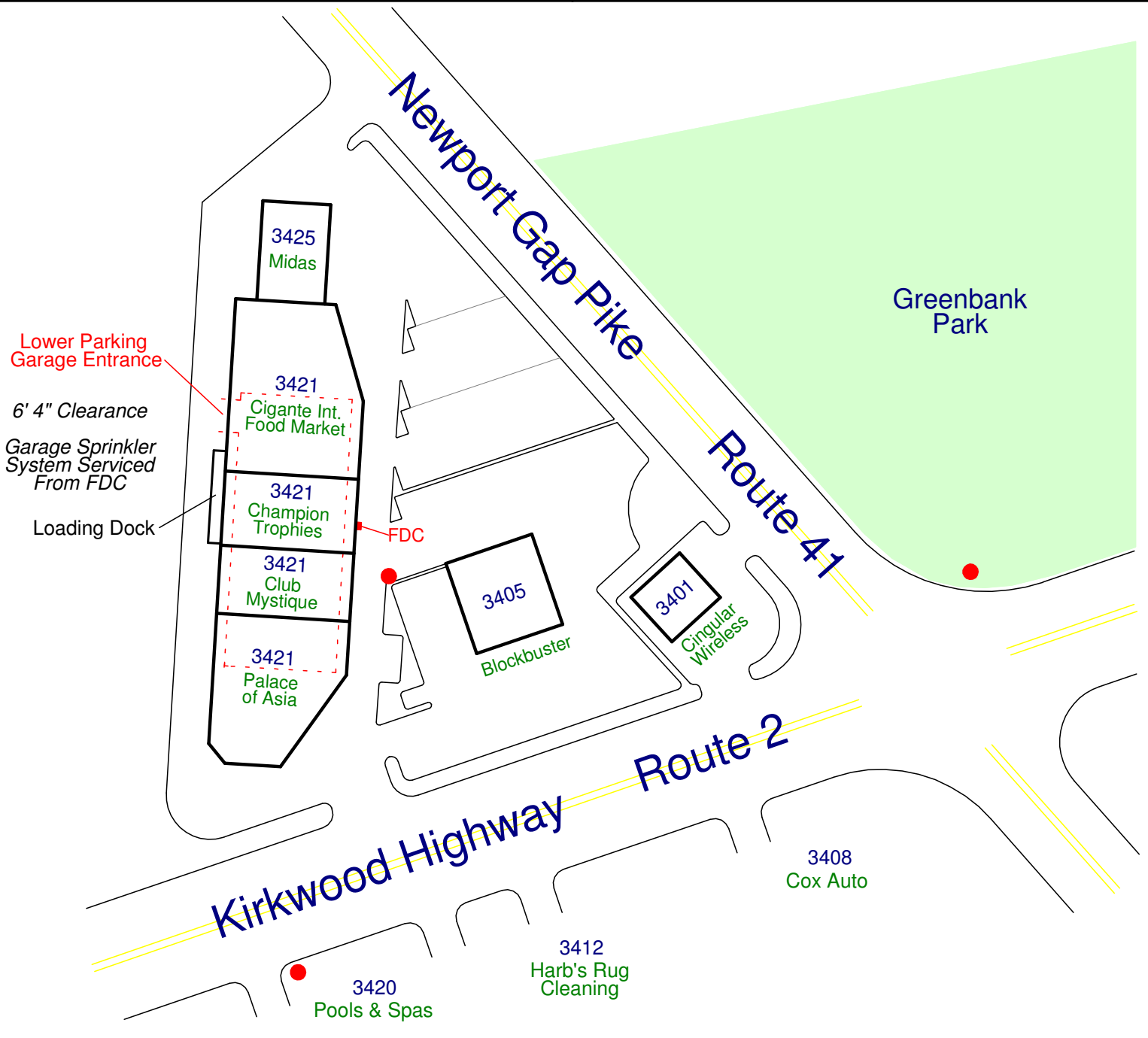
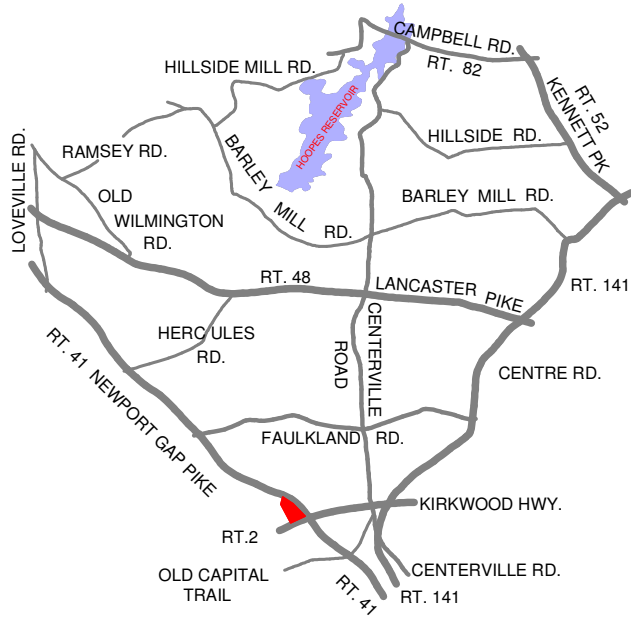
1013 Centre Road Charter Building

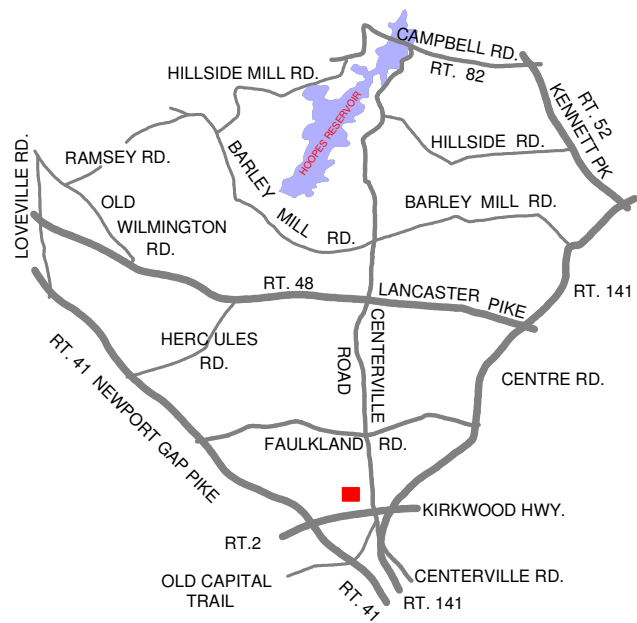
Fire alarm panel and smoke control panel located at the garage level in the security office.

D-4

Depot Shopping Center

Cranston Heights Fire Company





Cranston Heights Fire Company

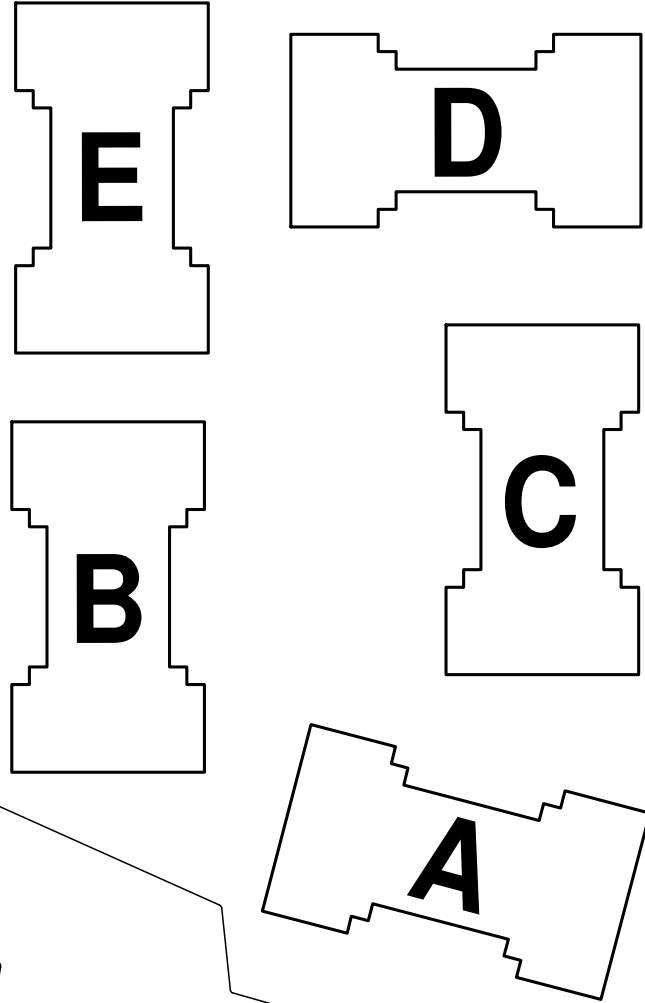
D-5

Driftwood Club Apts.

125 Greenbank Road

125 Greenbank Road
Office: Apt A-1
Phone: 998-0354

Second hydrant located
at Greenbank Rd and
Albertson Blvd



Car Wash
137

To
Albertson
Blvd

Greenbank Road

Price Lanes
and
Just Tires

Prices Corner Car Wash
and
Arbys

Greenbank
Shopping Center
119 - 101

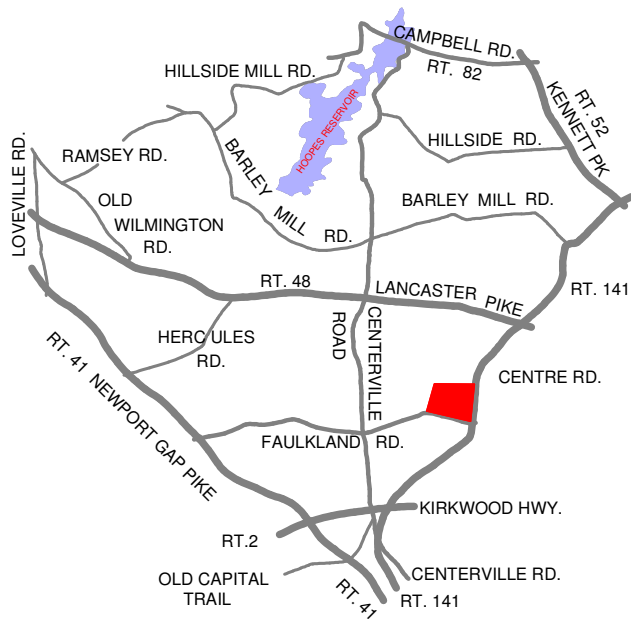
To
Centerville
Road

D-6

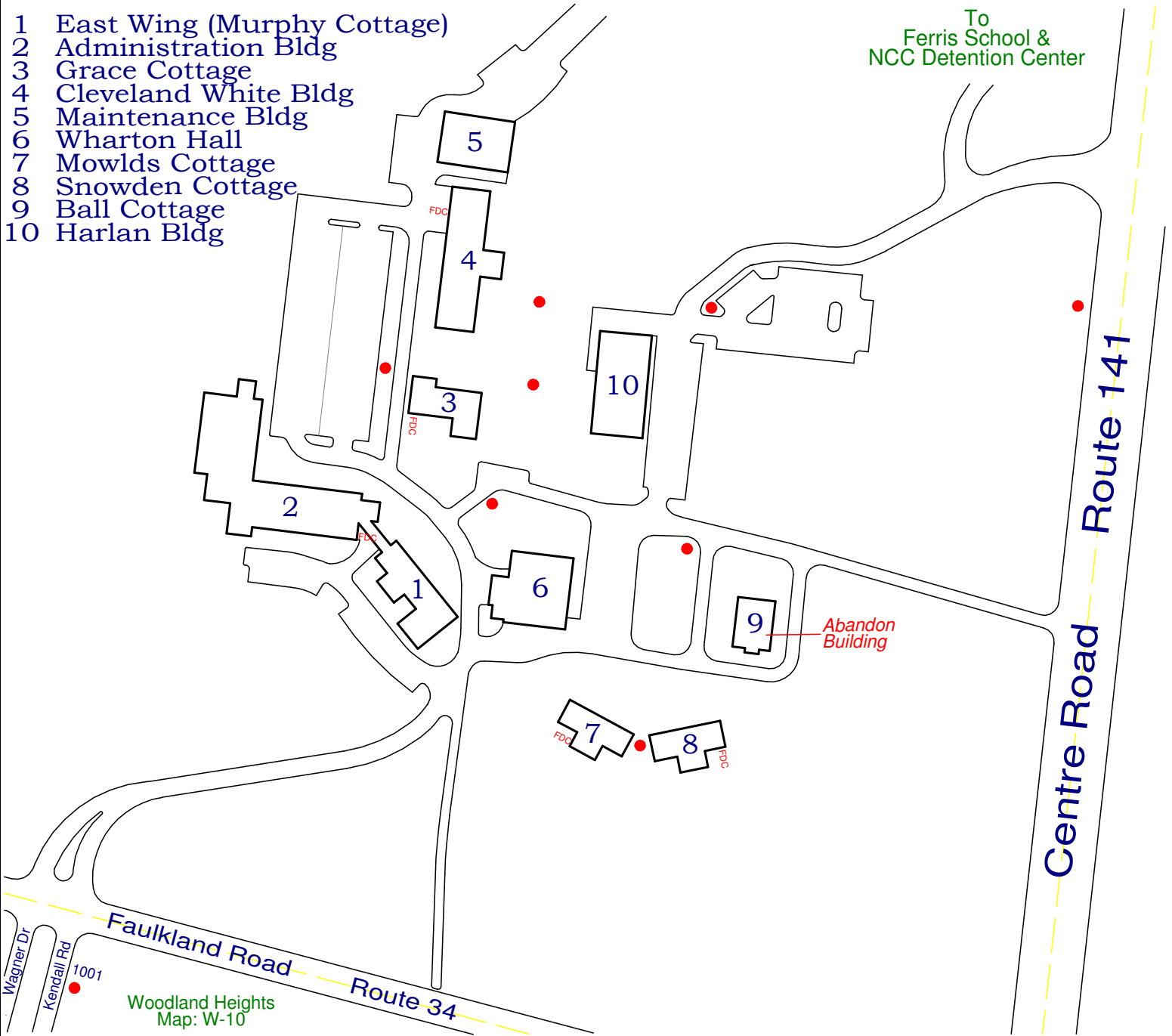
Delaware Family & Youth Center

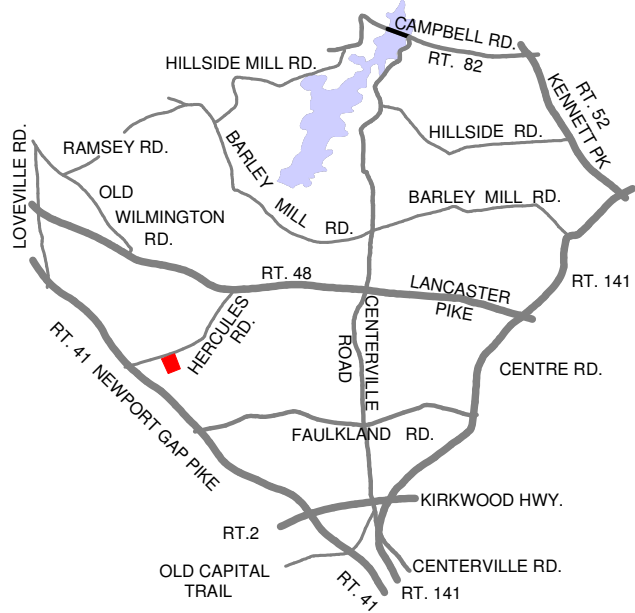
1825 Faulkland Road

Cranston Heights Fire Company



- 1 East Wing (Murphy Cottage)
- 2 Administration Bldg
- 3 Grace Cottage
- 4 Cleveland White Bldg
- 5 Maintenance Bldg
- 6 Wharton Hall
- 7 Mowlds Cottage
- 8 Snowden Cottage
- 9 Ball Cottage
- 10 Harlan Bldg

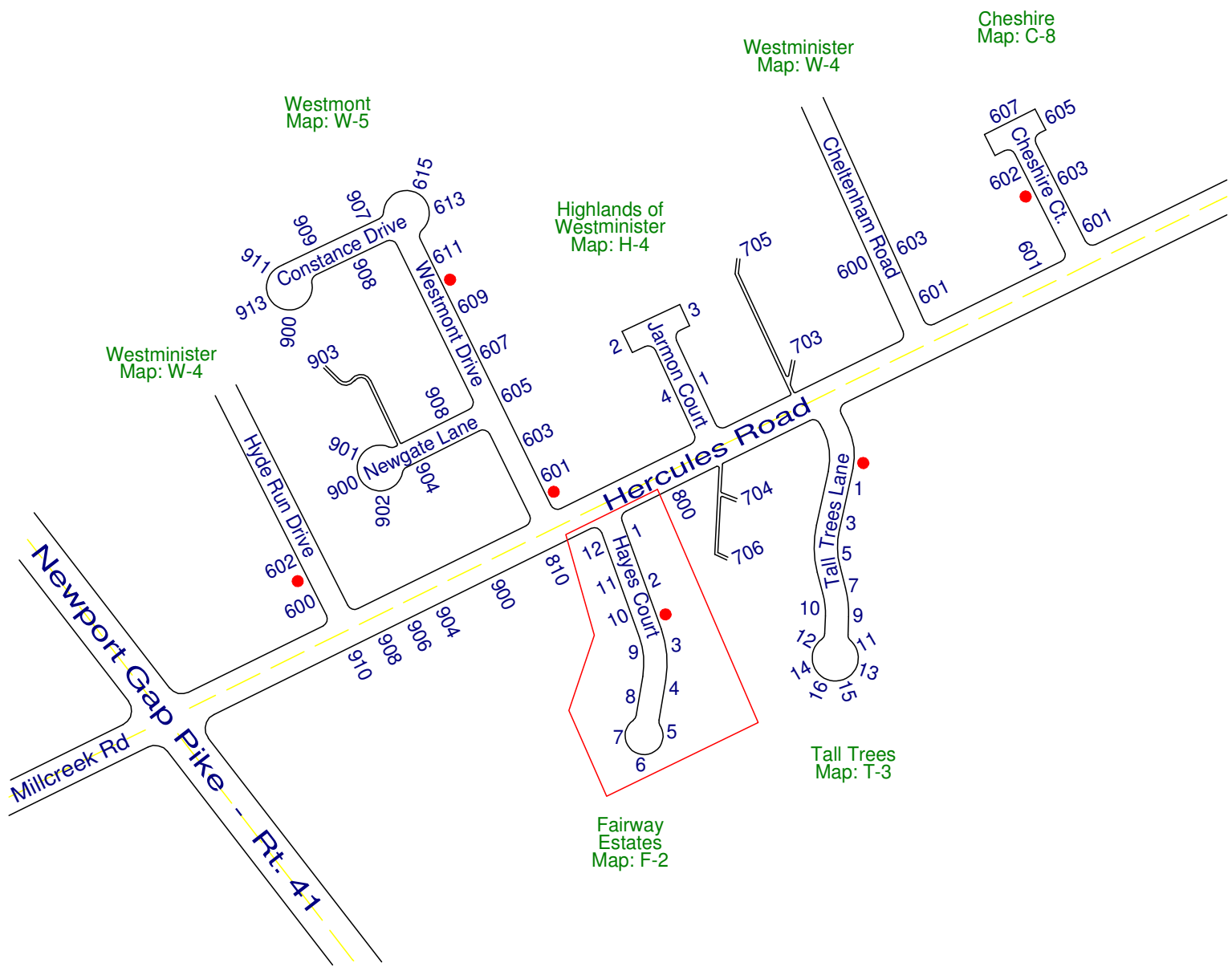


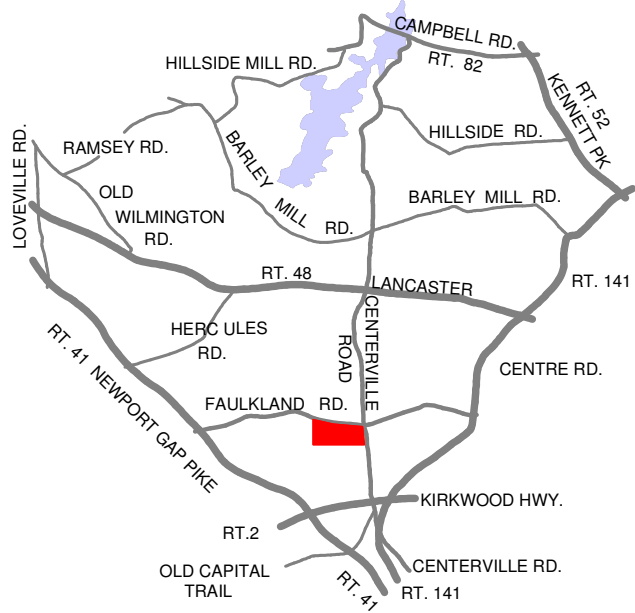


Cranston Heights Fire Company

F-2

Fairway Estates

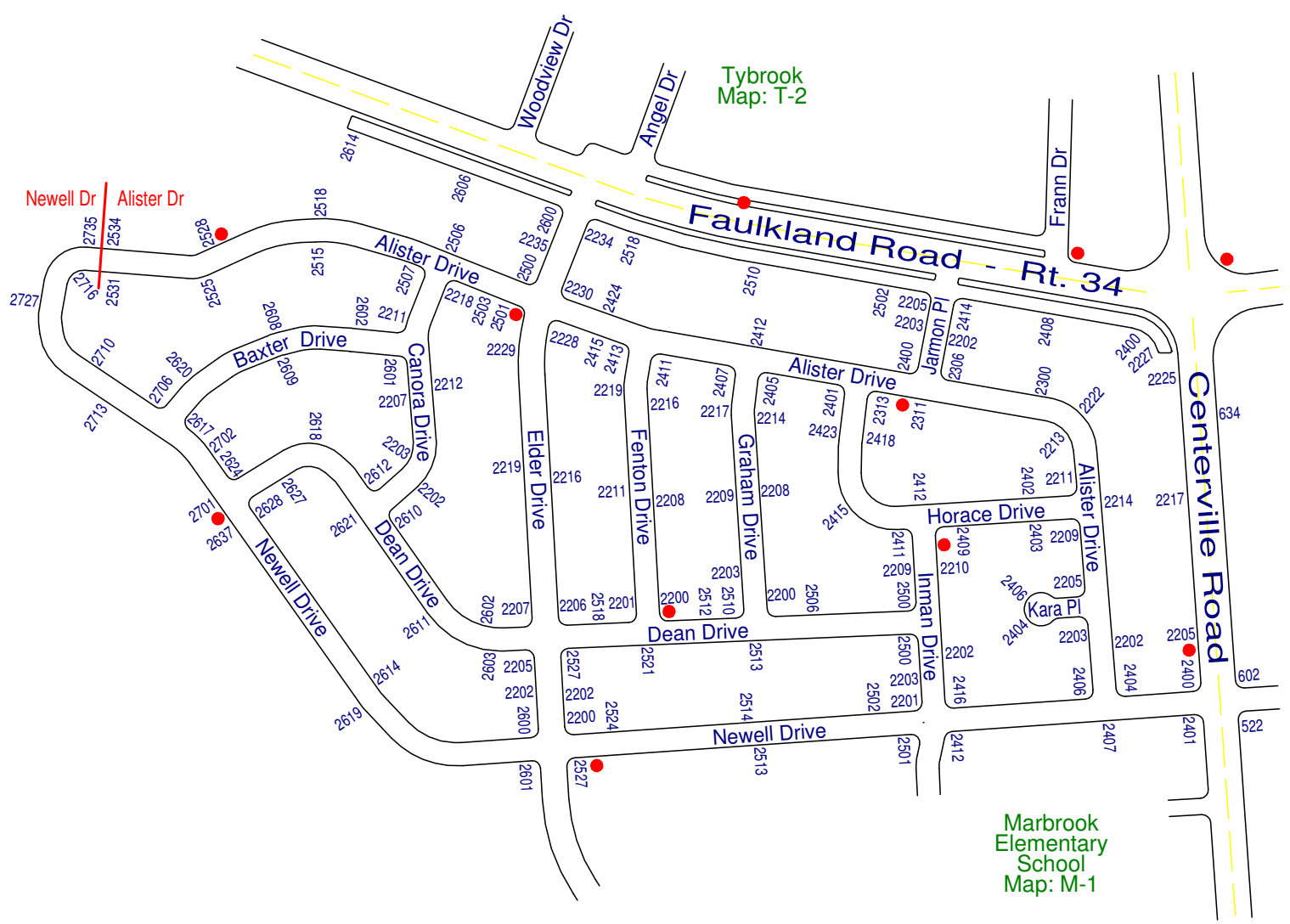




Cranston Heights Fire Company

F-3

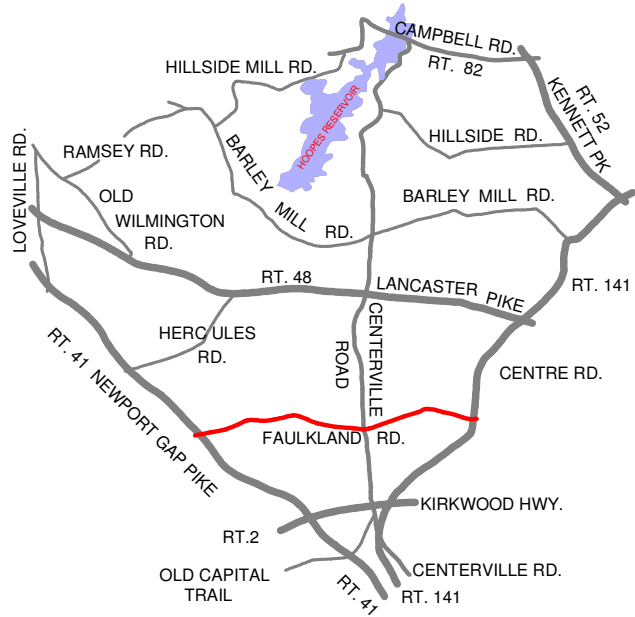
Faulkland Heights



Albertson
Park
Map: A-2

Marbrook
Elementary
School
Map: M-1

Tybrook
Map: T-2



Cranston Heights Fire Company

F-4

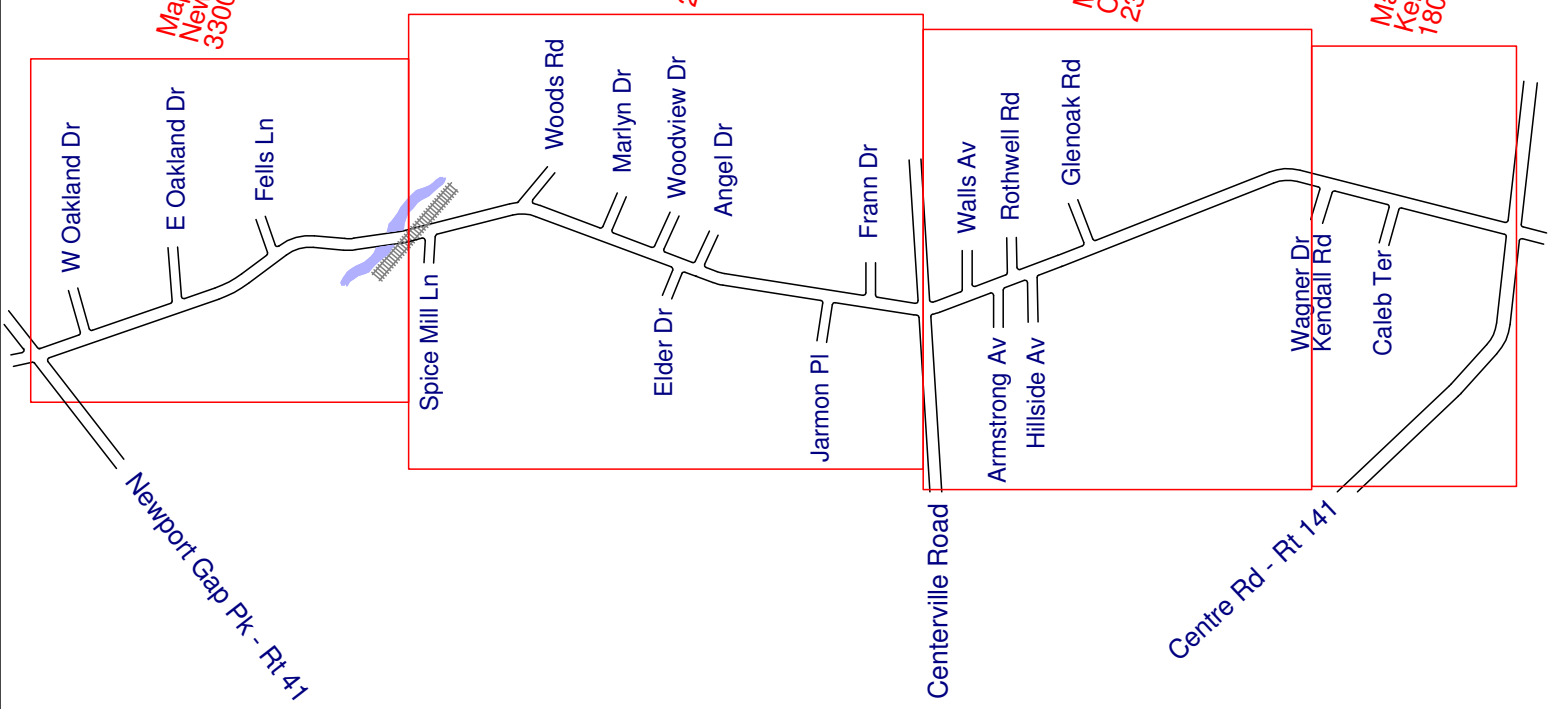
Faulkland Road Rt. 34

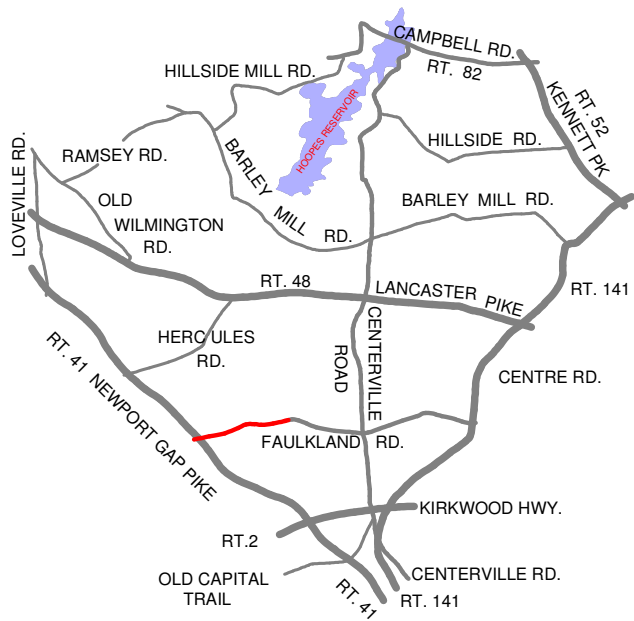
Map: F-4a
Newport Gap Pk to WW RR
3300 blk to 2900 blk

Map: F-4b
WW RR to Centerville Rd
2900 blk to 2400 blk

Map: F-4c
Centerville Rd to Kendall Rd
2300 blk to 1900 blk

Map: F-4d
Kendall Rd to Centre Rd/Rt 141
1800 blk to 1700 blk



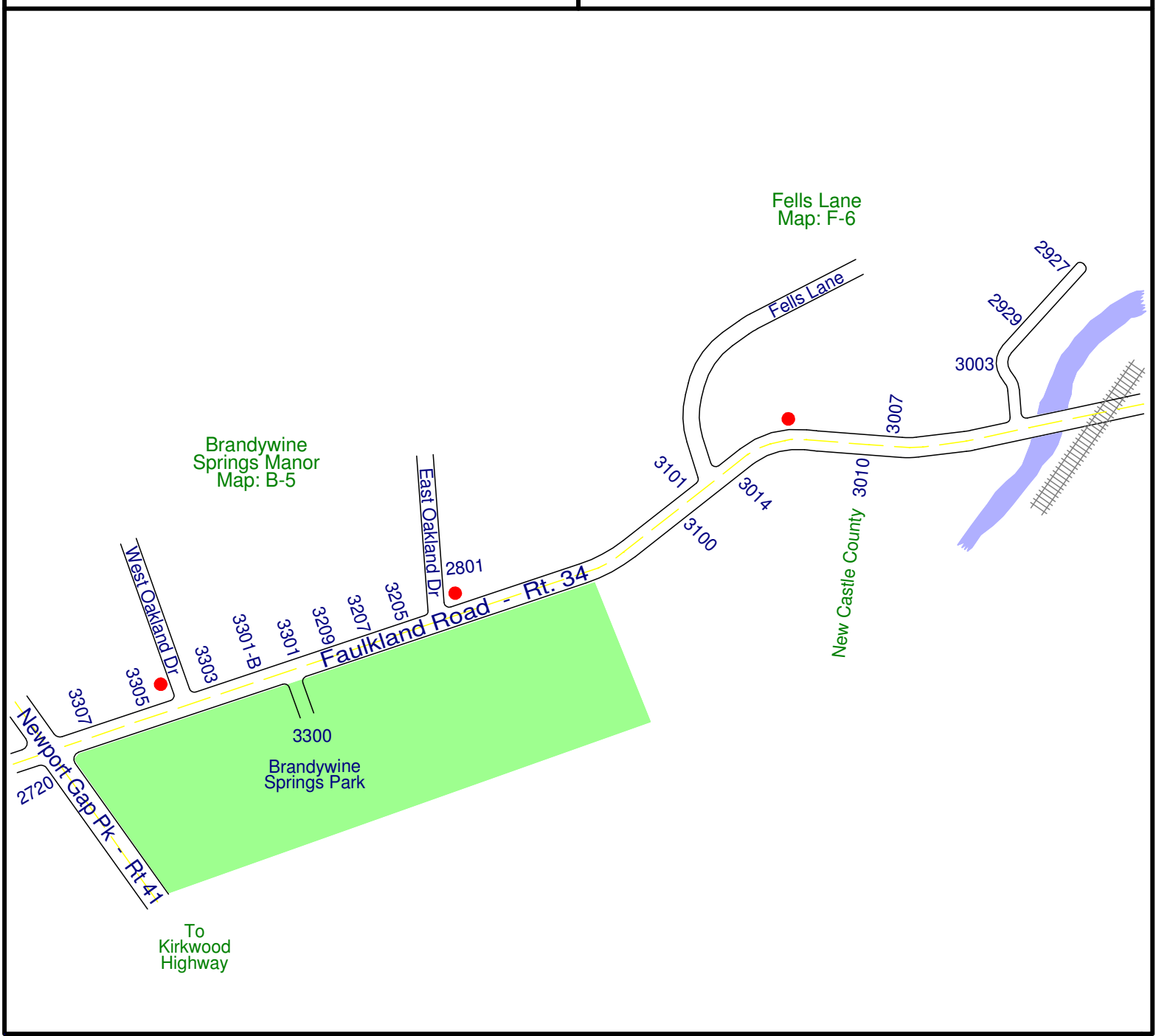


Cranston Heights Fire Company

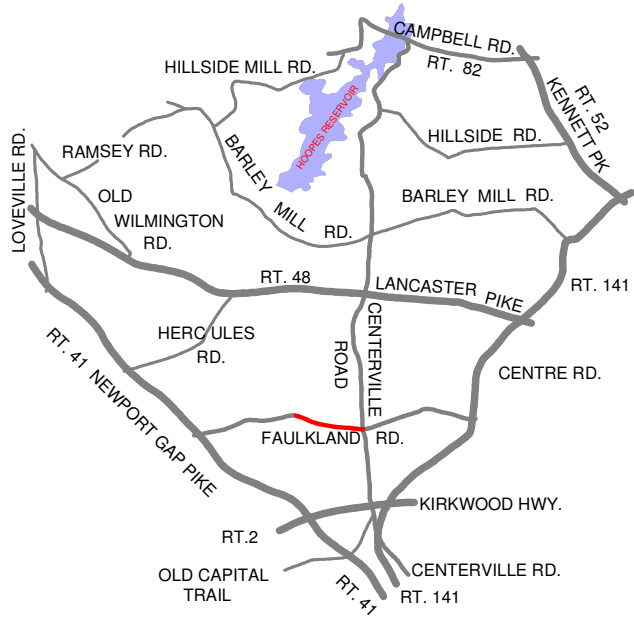
F-4a

Faulkland Road Rt. 34

Newport Gap Pk/Rt 41 to Wilm Western RR
3300 blk to 2900 blk



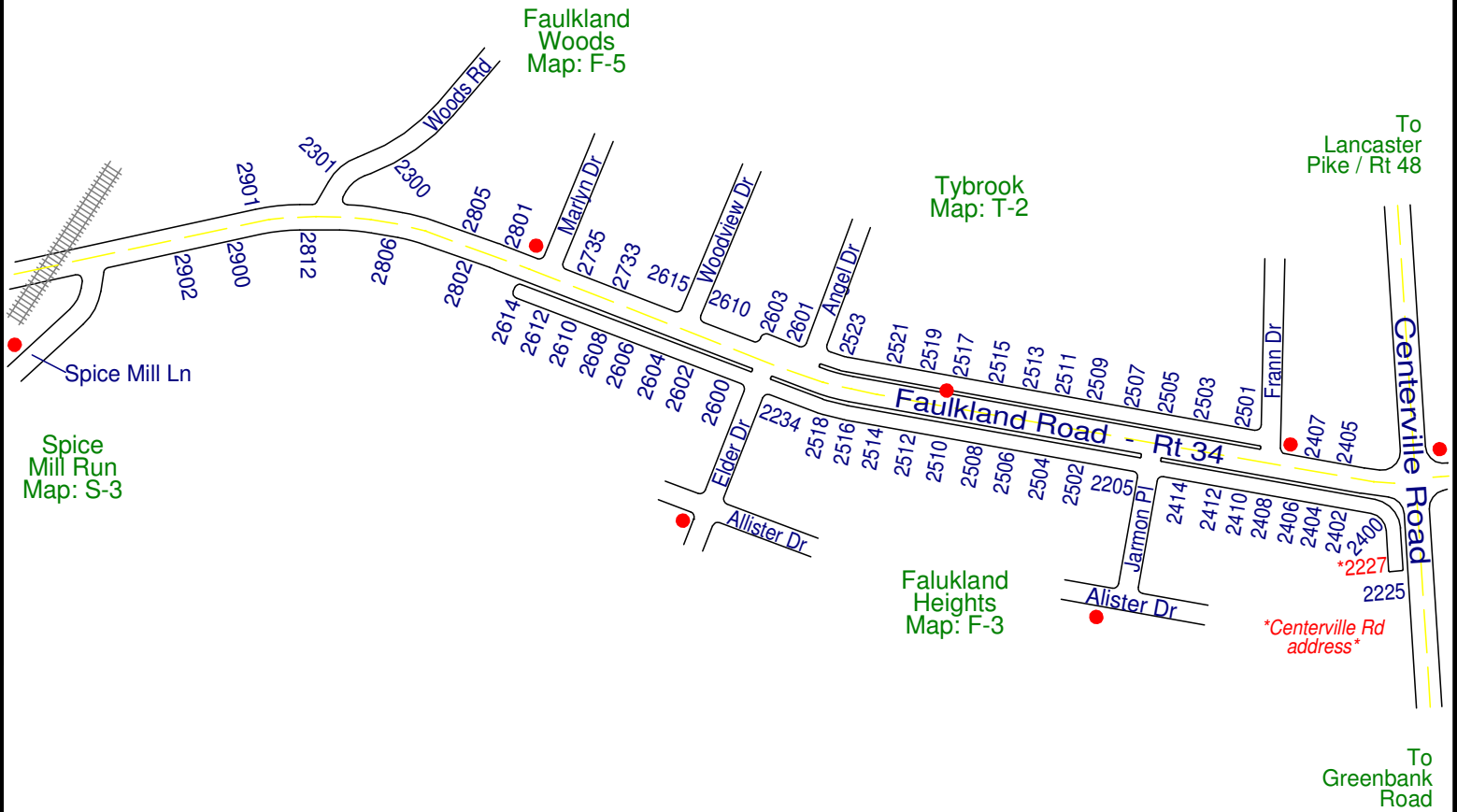
Cranston Heights Fire Company

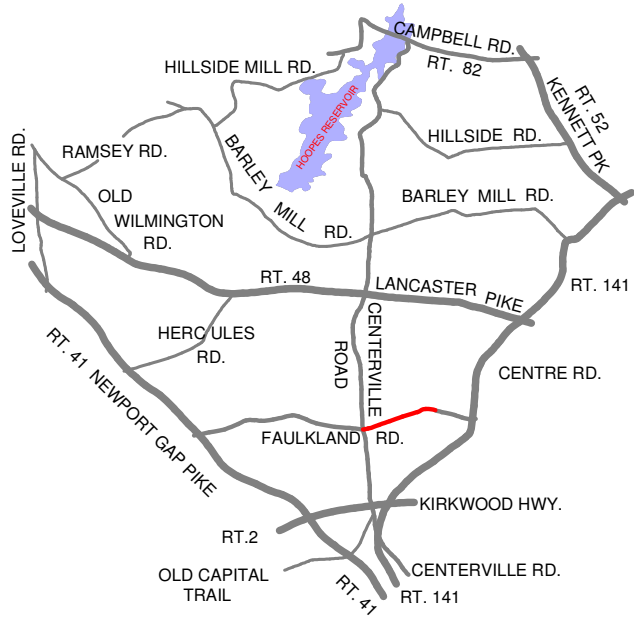


F-4b

Faulkland Road Rt. 34

Wilm Western RR to Centerville Rd
2900 blk to 2400 blk



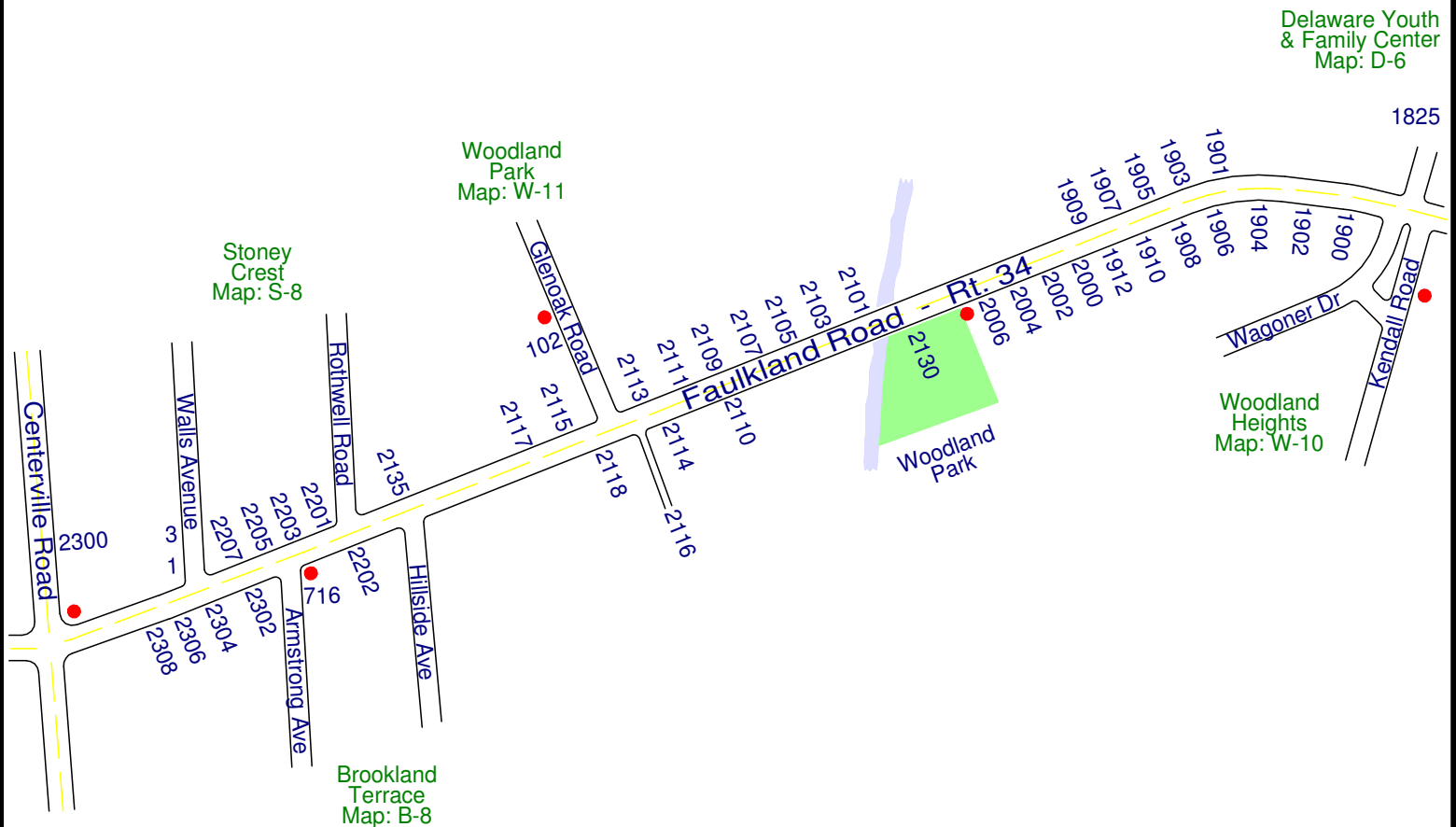


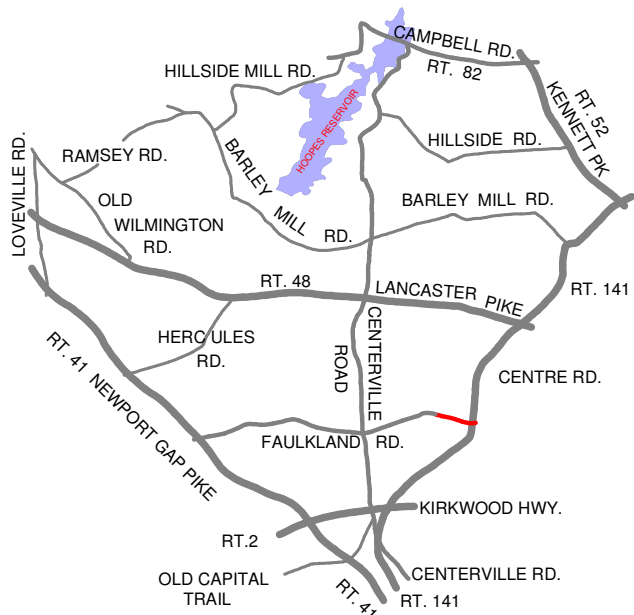
Cranston Heights Fire Company

F-4C

Faulkland Road Rt. 34

Centerville Rd to Kendall Rd
2300 blk to 1900 blk



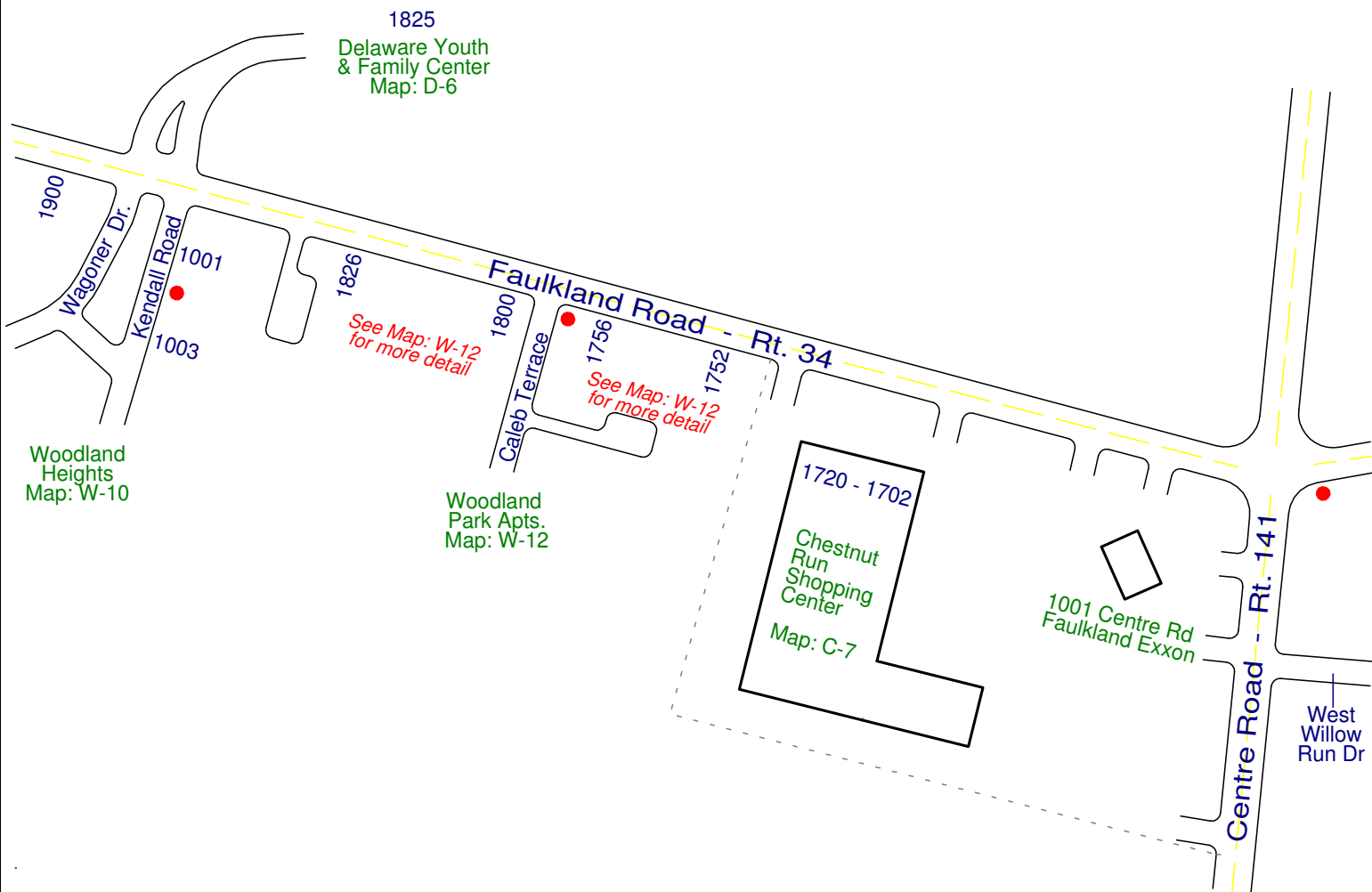


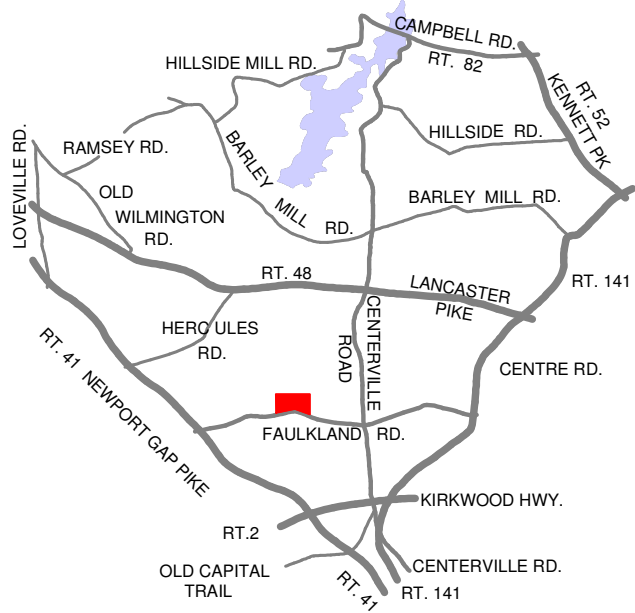
Cranston Heights Fire Company

F-4d

Faulkland Road Rt. 34

Kendall Rd to Centre Rd/Rt 141
1800 blk to 1700 blk

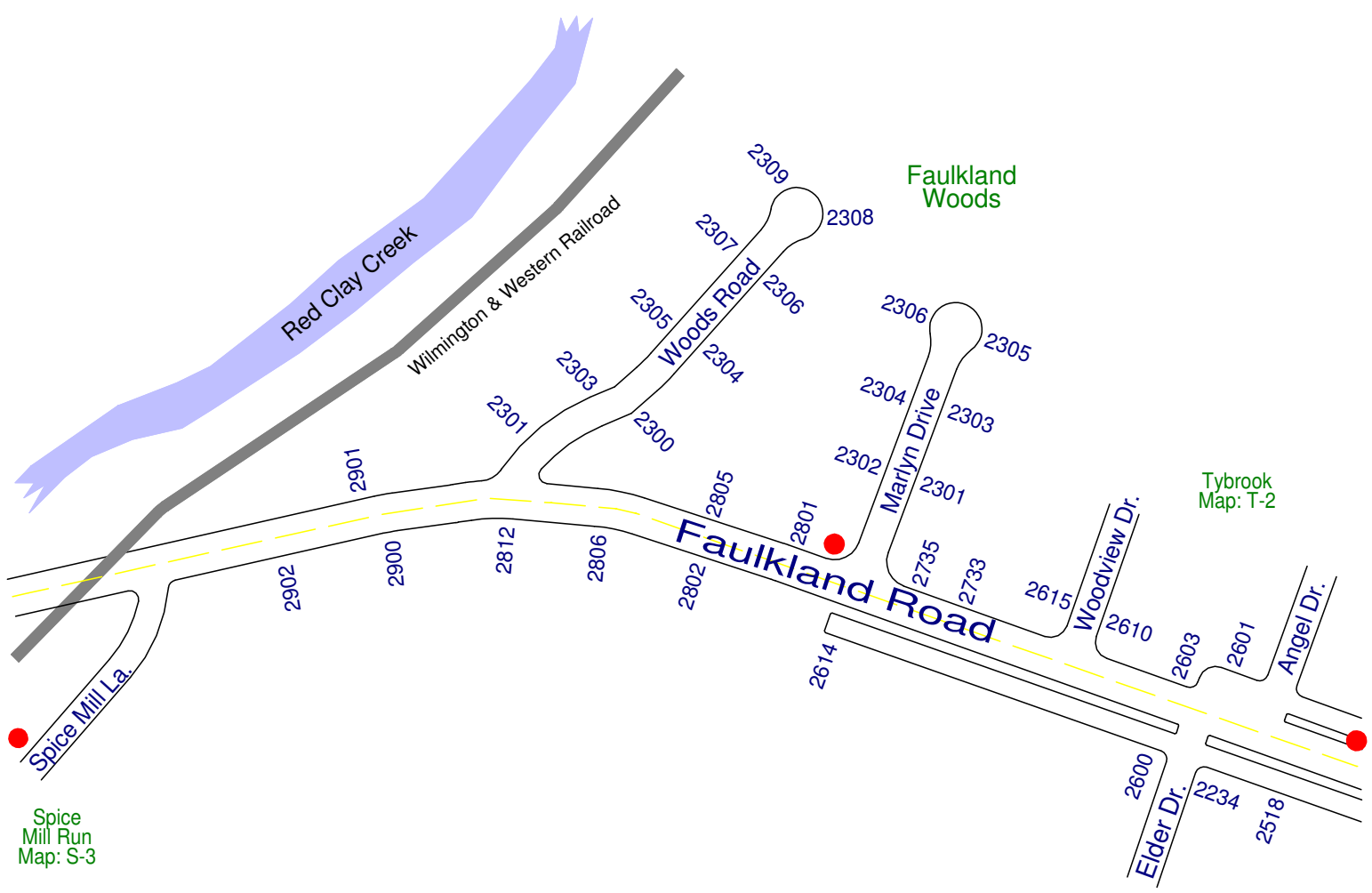




Cranston Heights Fire Company

F-5

Faulkland Woods

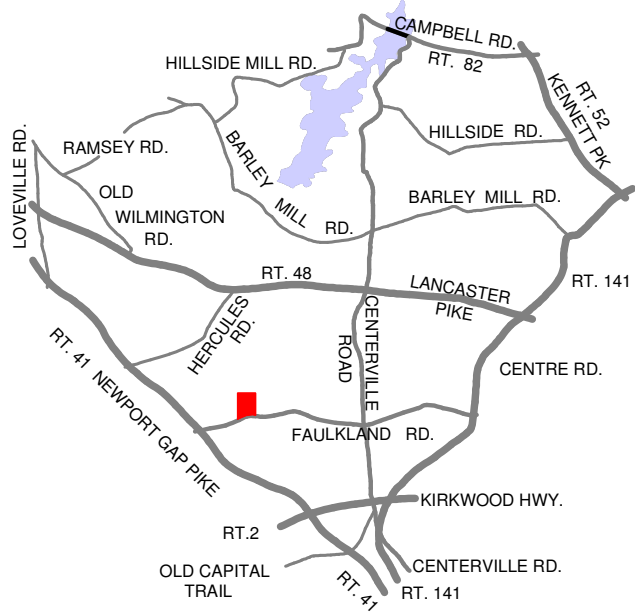


Spice Mill Run
Map: S-3

Faulkland Woods

Tybrook
Map: T-2

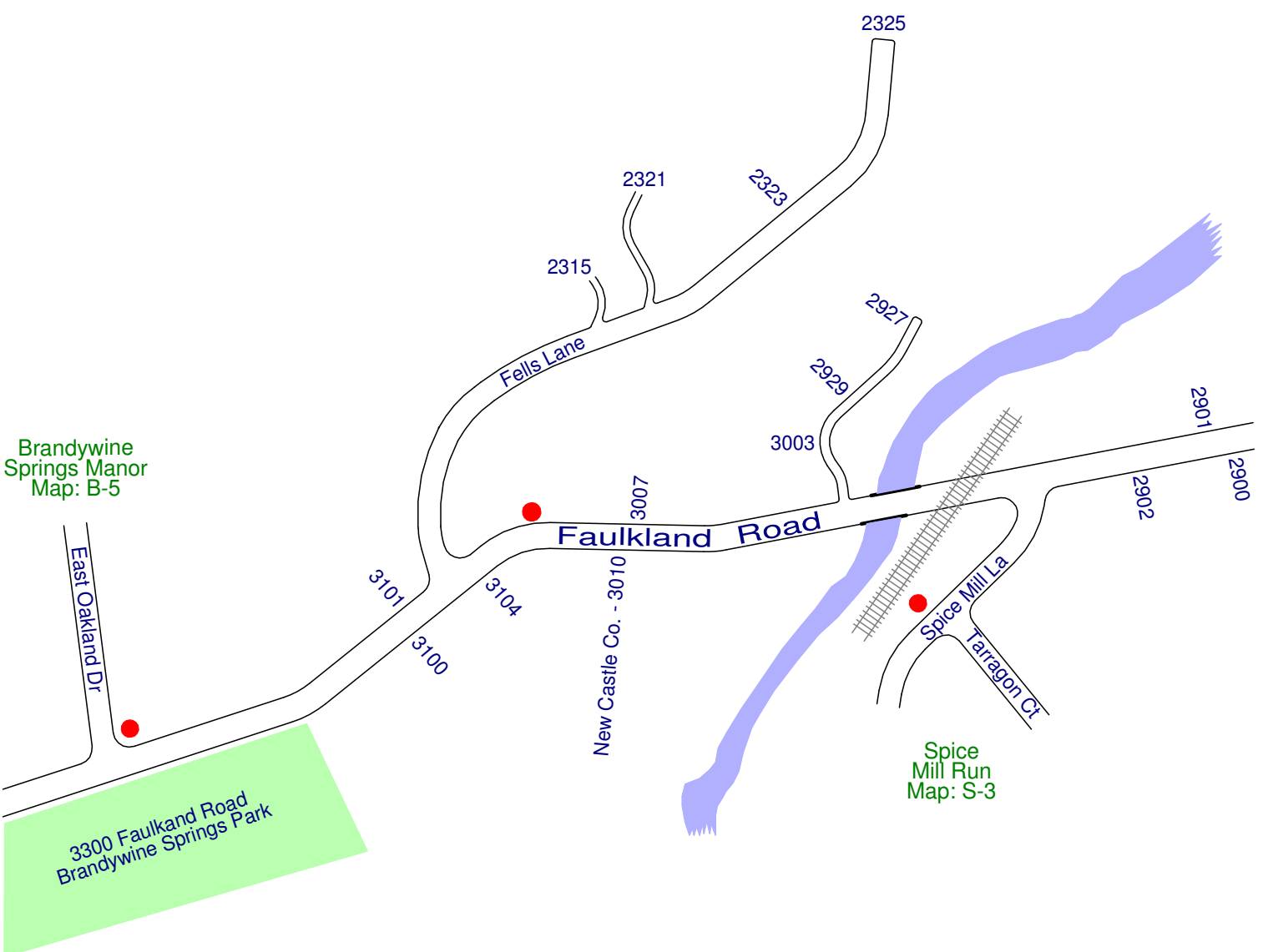
Faulkland Heights
Map: F-3



Cranston Heights Fire Company

F-6

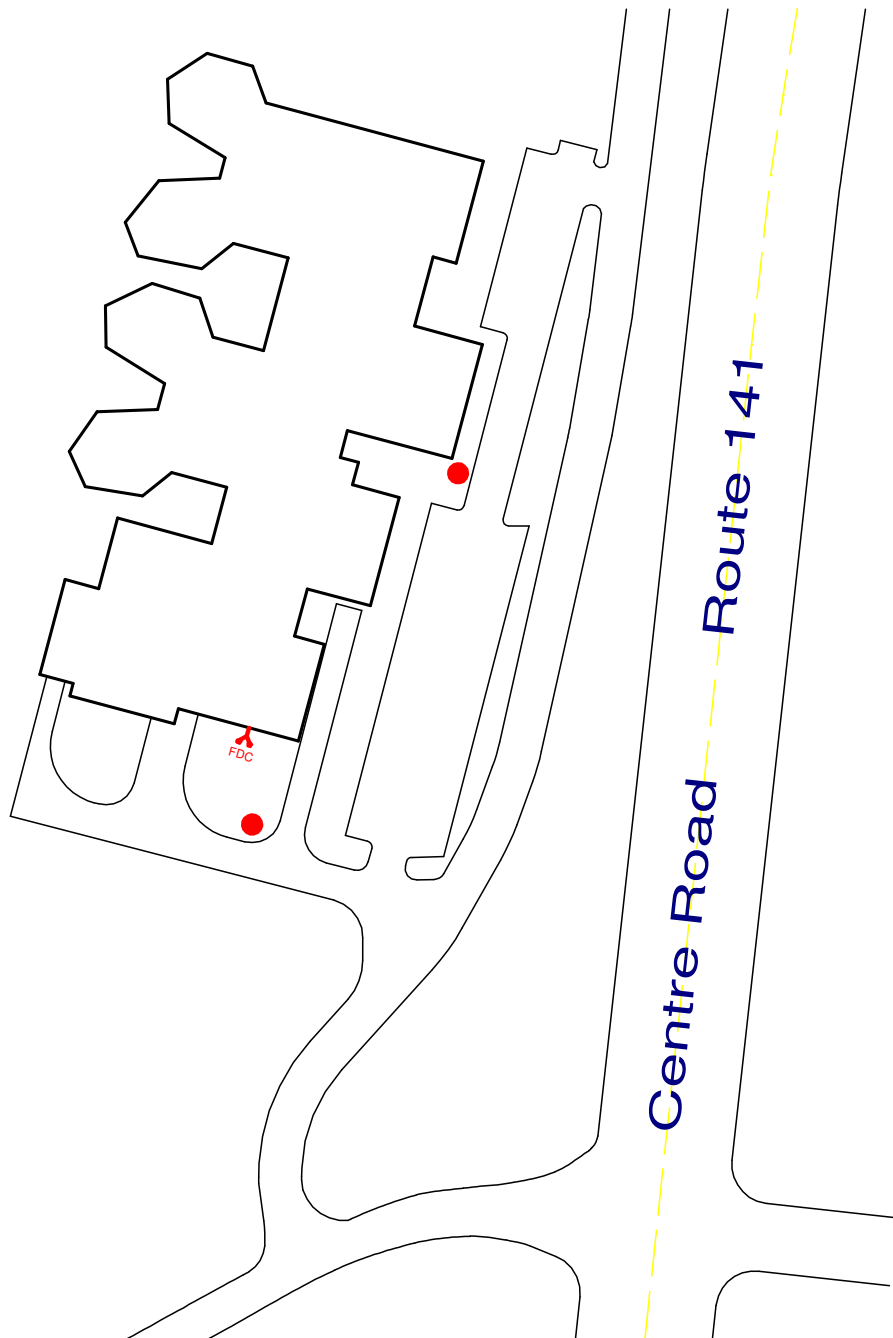
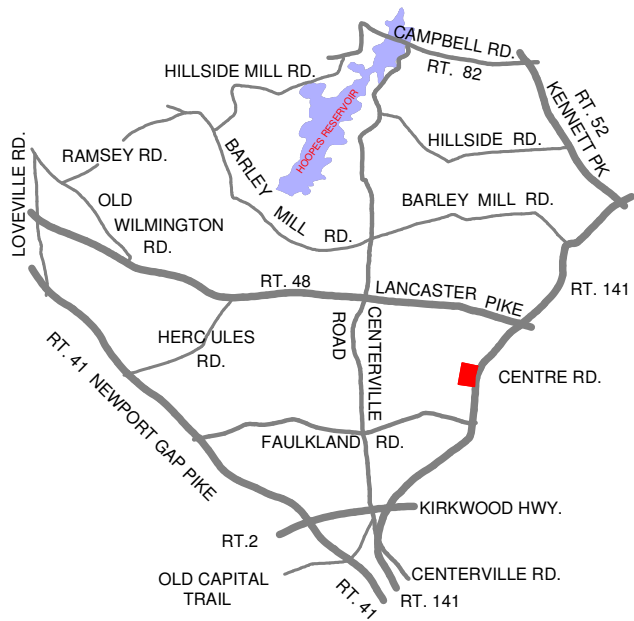
Fells Lane



F-7

Ferris School

959 Centre Road Bldg. 15

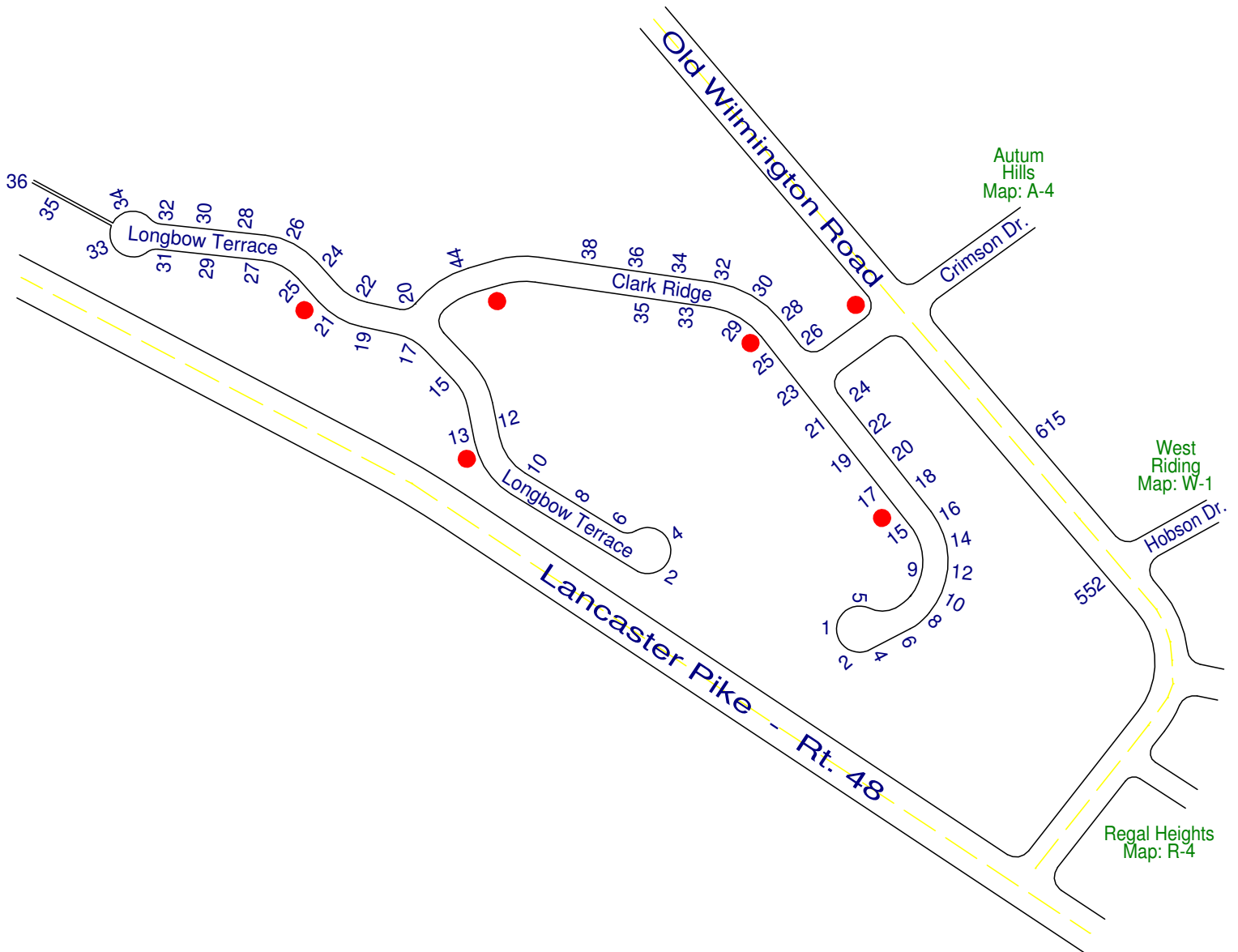
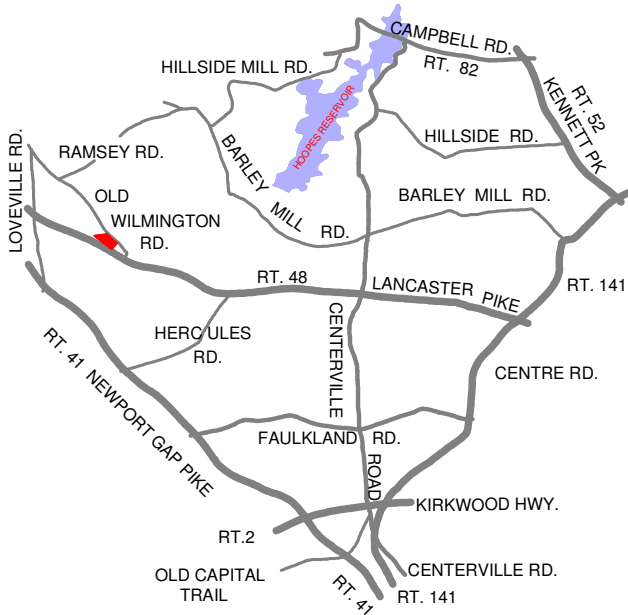


DuPont
Chestnu Run
Station 16

F-8

Fox Hollow

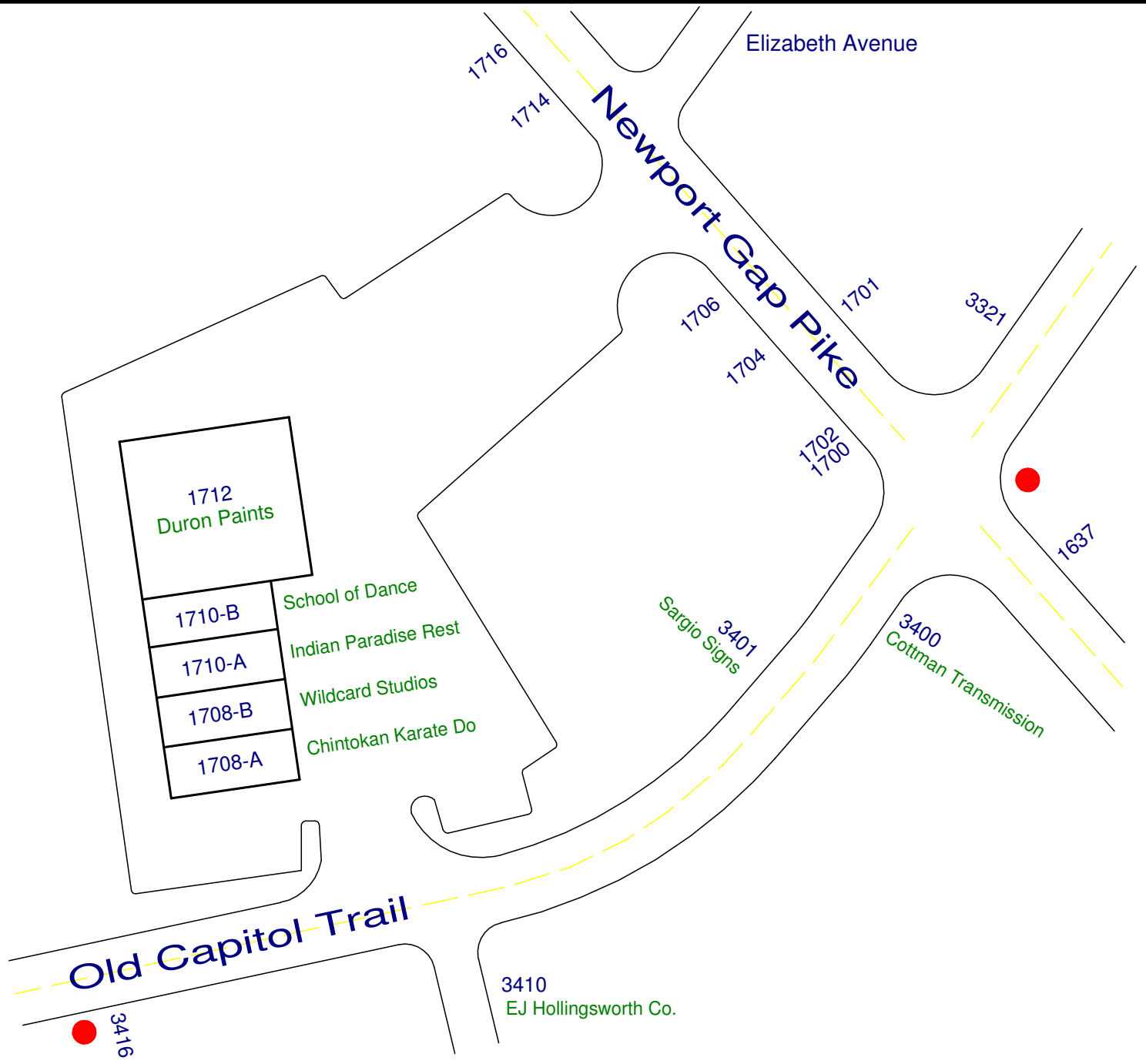
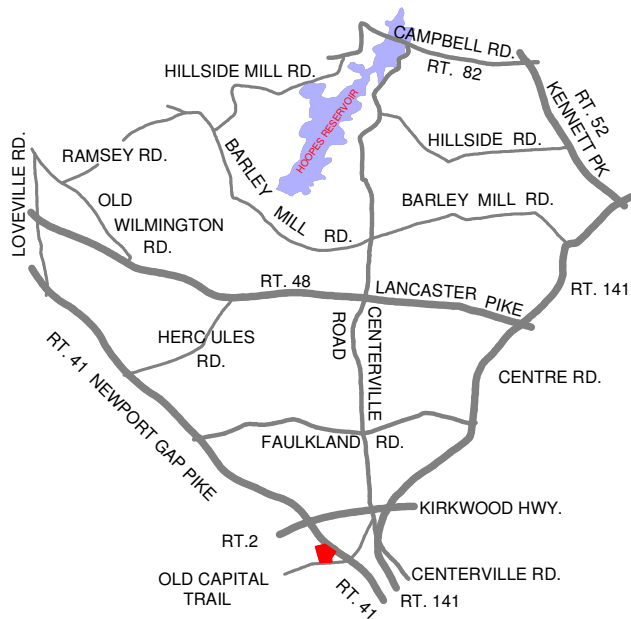
Cranston Heights Fire Company



G-1

Gap Turnpike Plaza

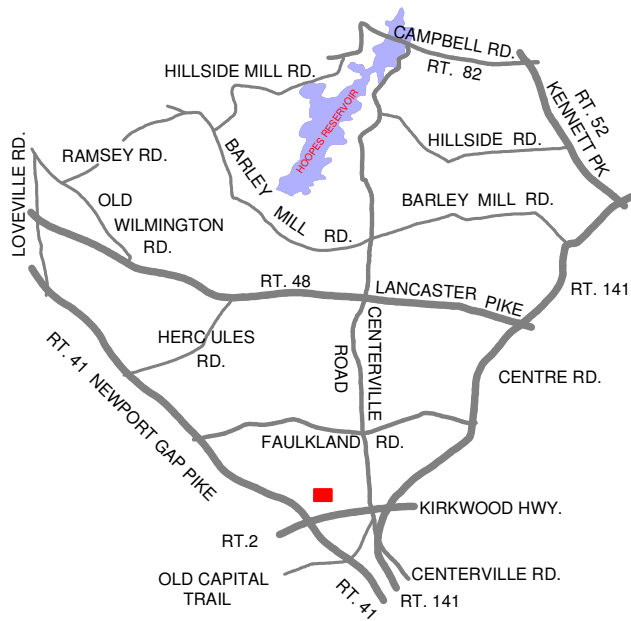
Cranston Heights Fire Company



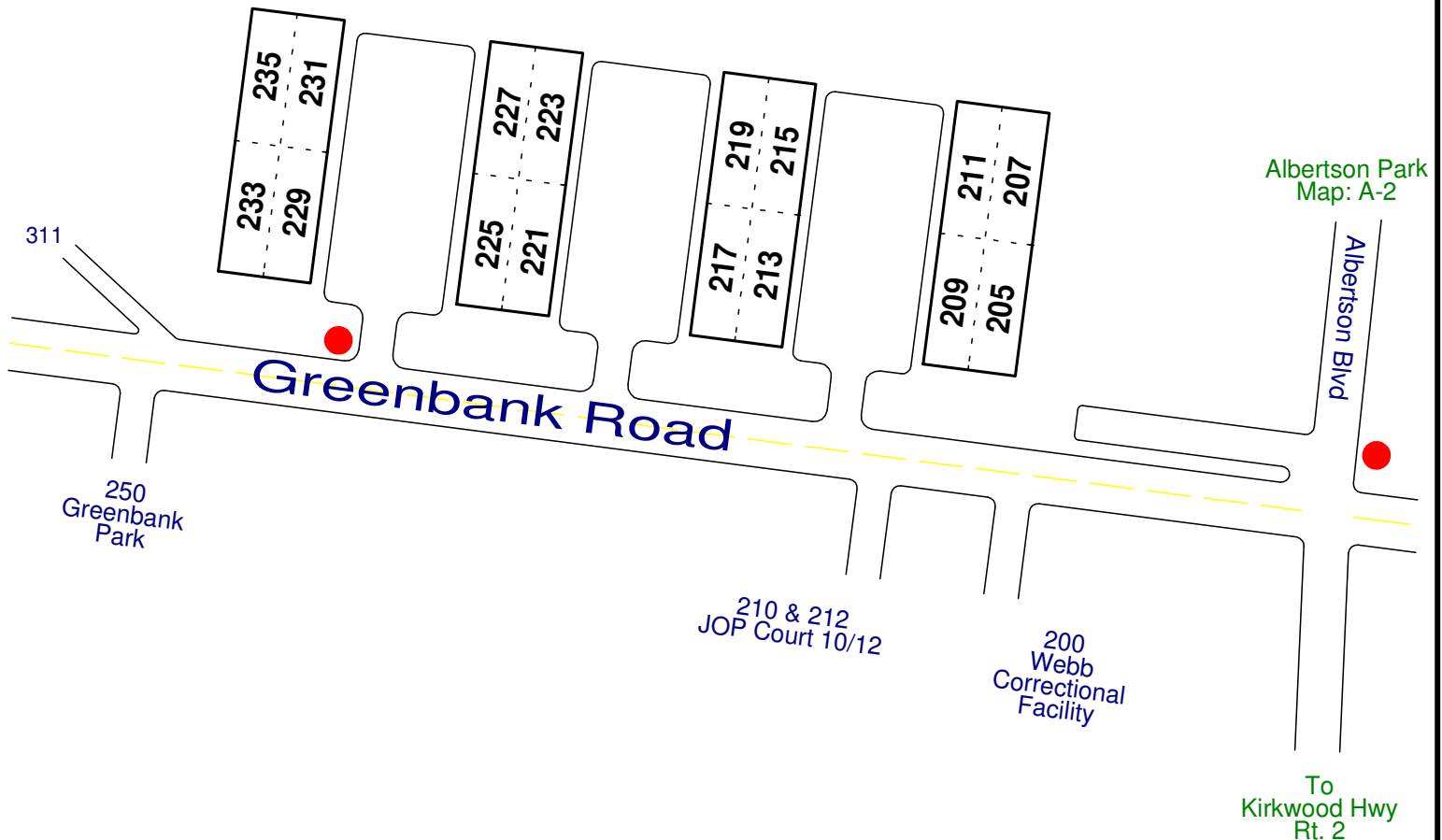
G-2

Greenbank Manor Apts

Cranston Heights Fire Company



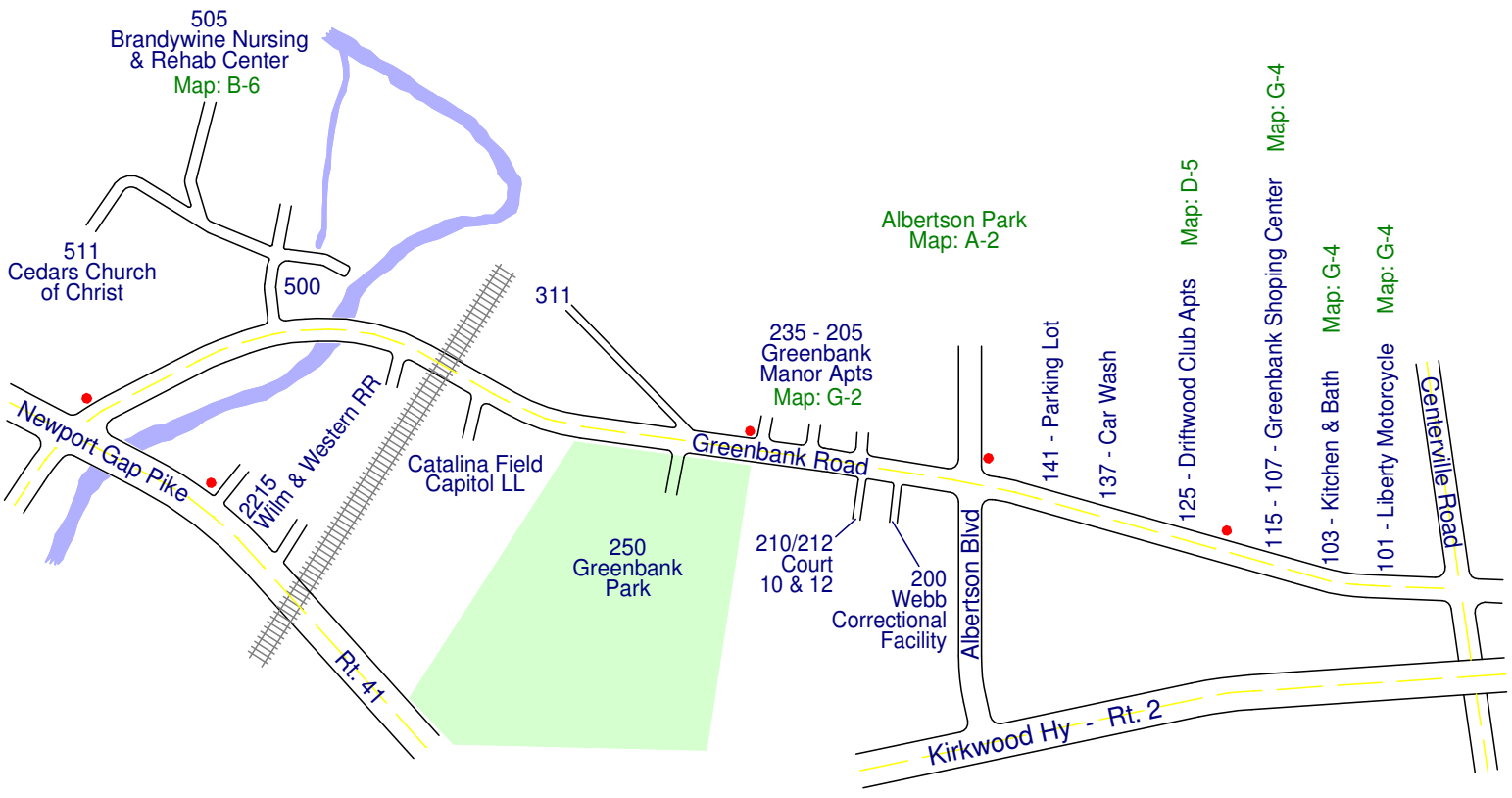
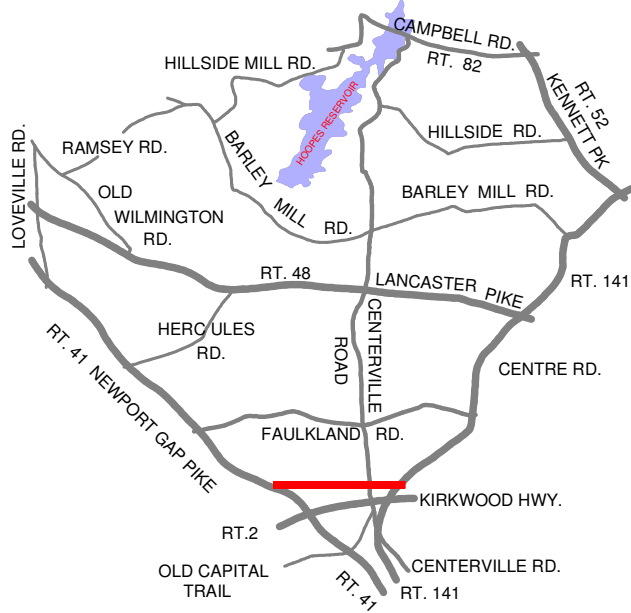
Office: 221 Greenbank Rd A-4
998-4644 or 877-812-4440
Managed by Lea Boulevard



G-3

Greenbank Road

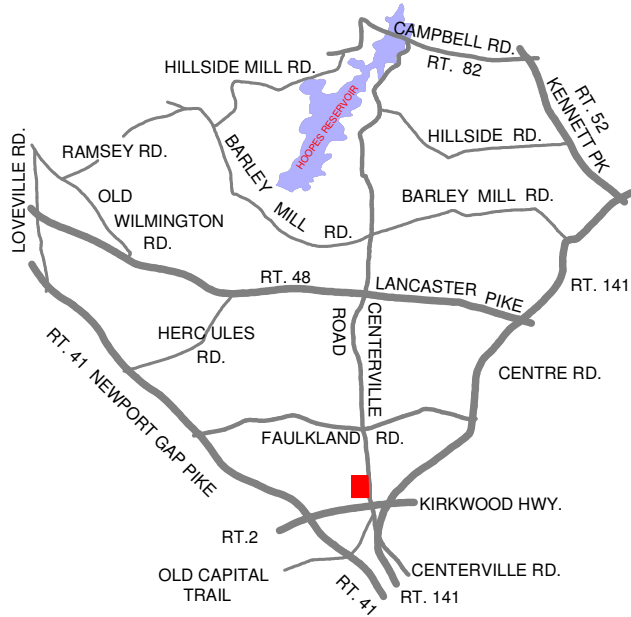
Cranston Heights Fire Company

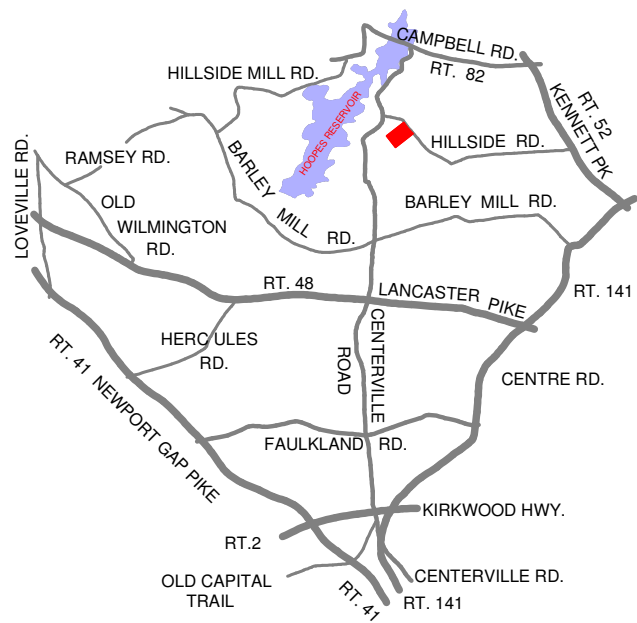


G-4

Greenbank Shopping Center

Cranston Heights Fire Company





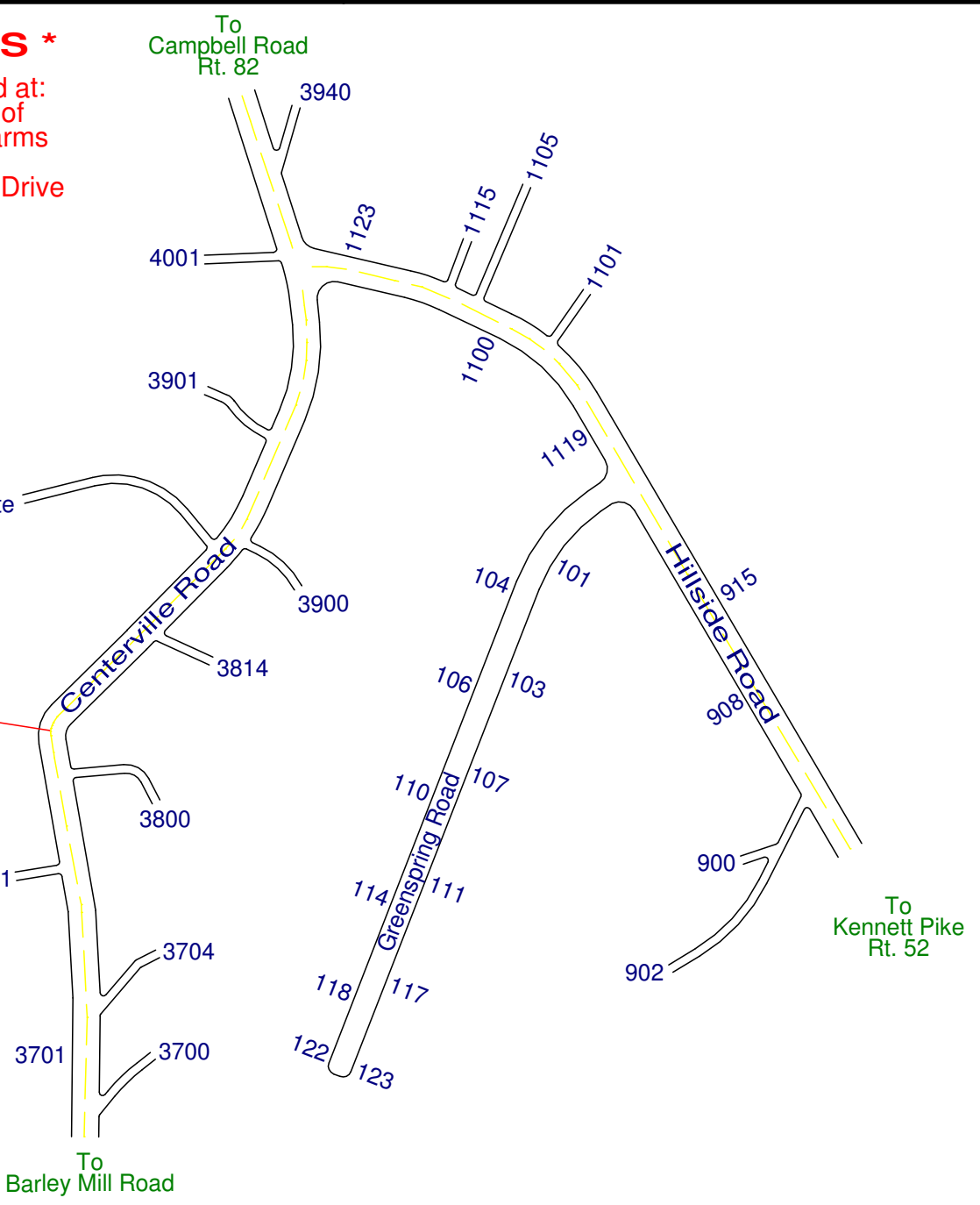
Cranston Heights Fire Company

G-5

Greenspring Road

*** NO HYDRANTS ***
 Nearest hydrants located at:
 Valley Green Road off of
 Hillside Rd. in Hillside Farms
 or
 Hillside Road & Lakeview Drive
 Map: H-7

**** CAUTION ****
 Sharp Turn

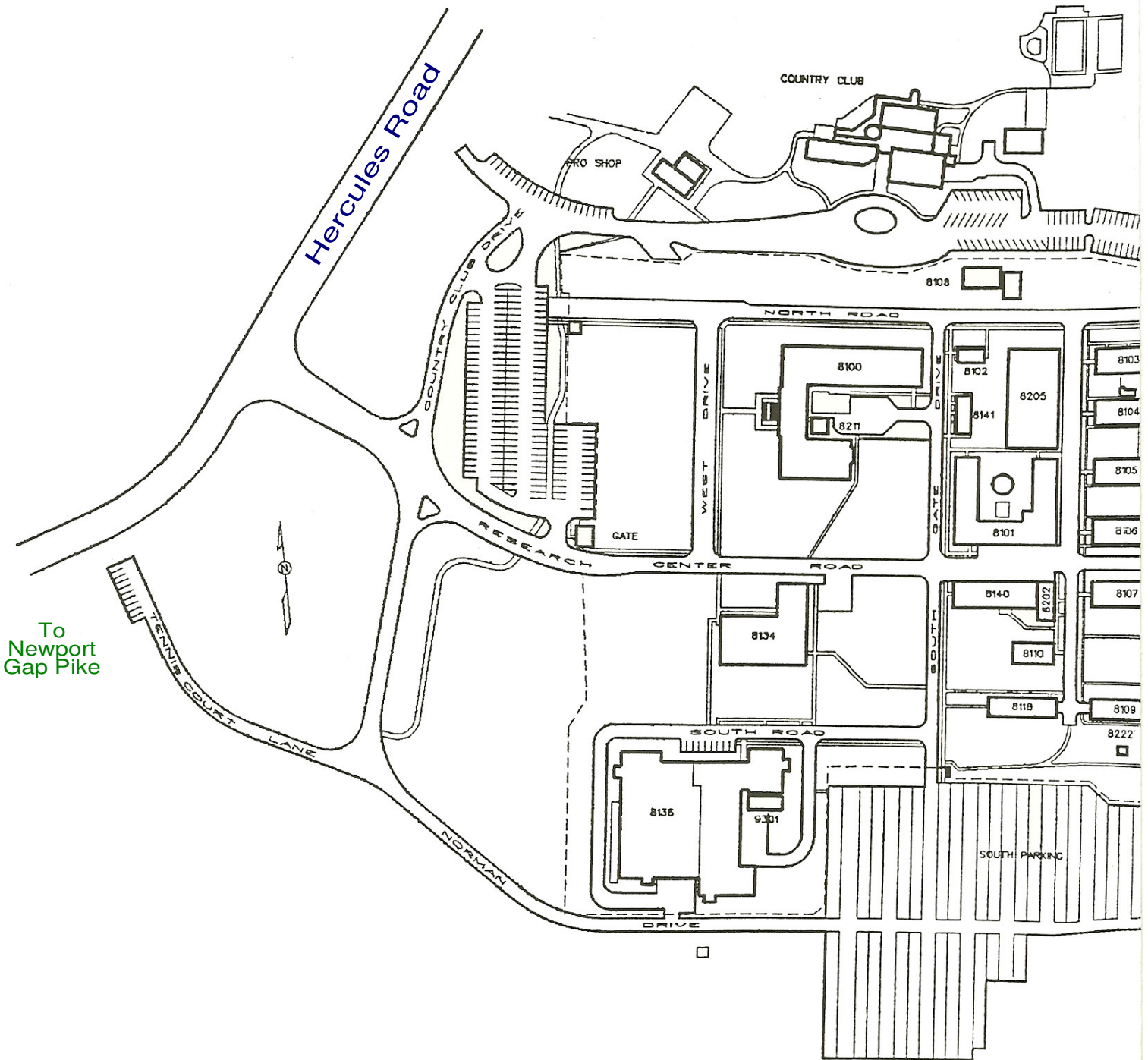


Hercules Research Center

500 Hercules Road

H-2a

To
Lancaster
Pike

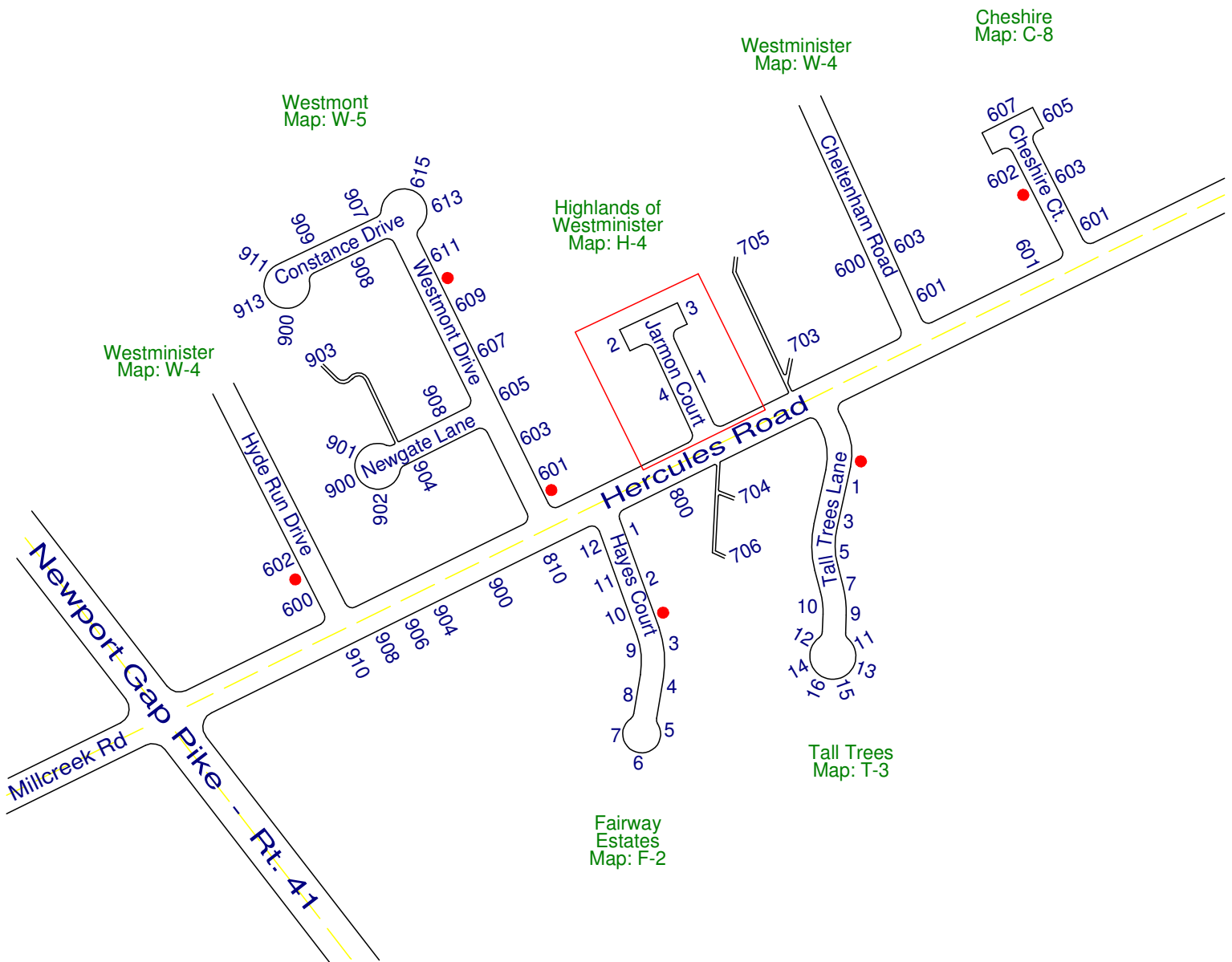
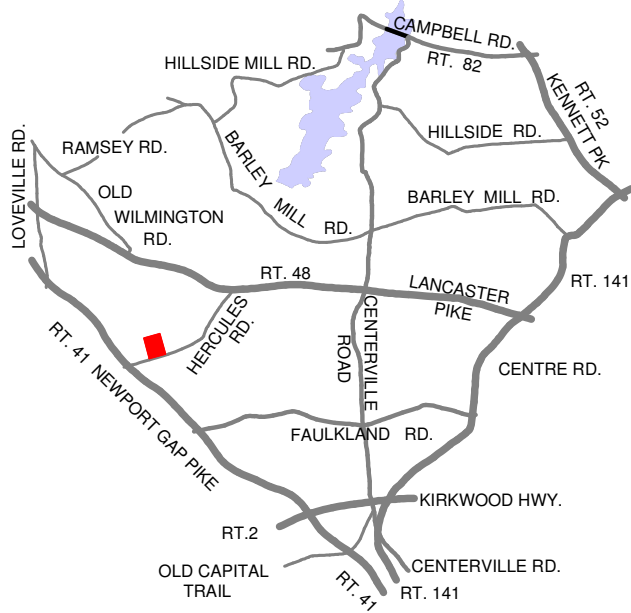


To
Newport
Gap Pike

H-4

Highlands of Westminister

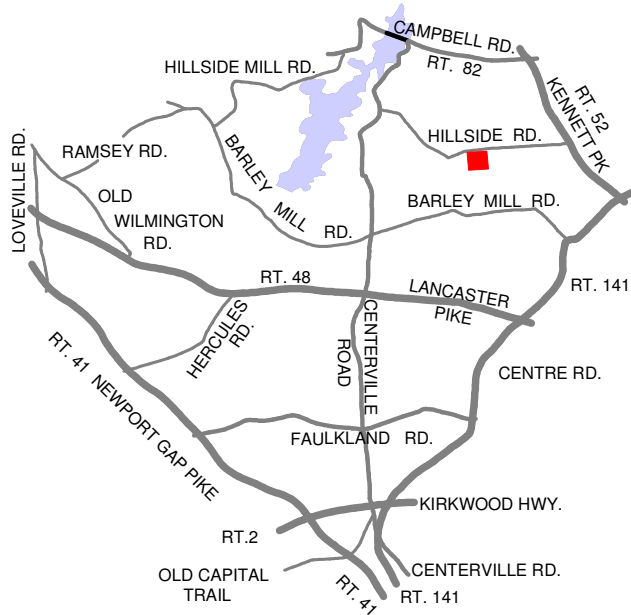
Cranston Heights Fire Company



H-5

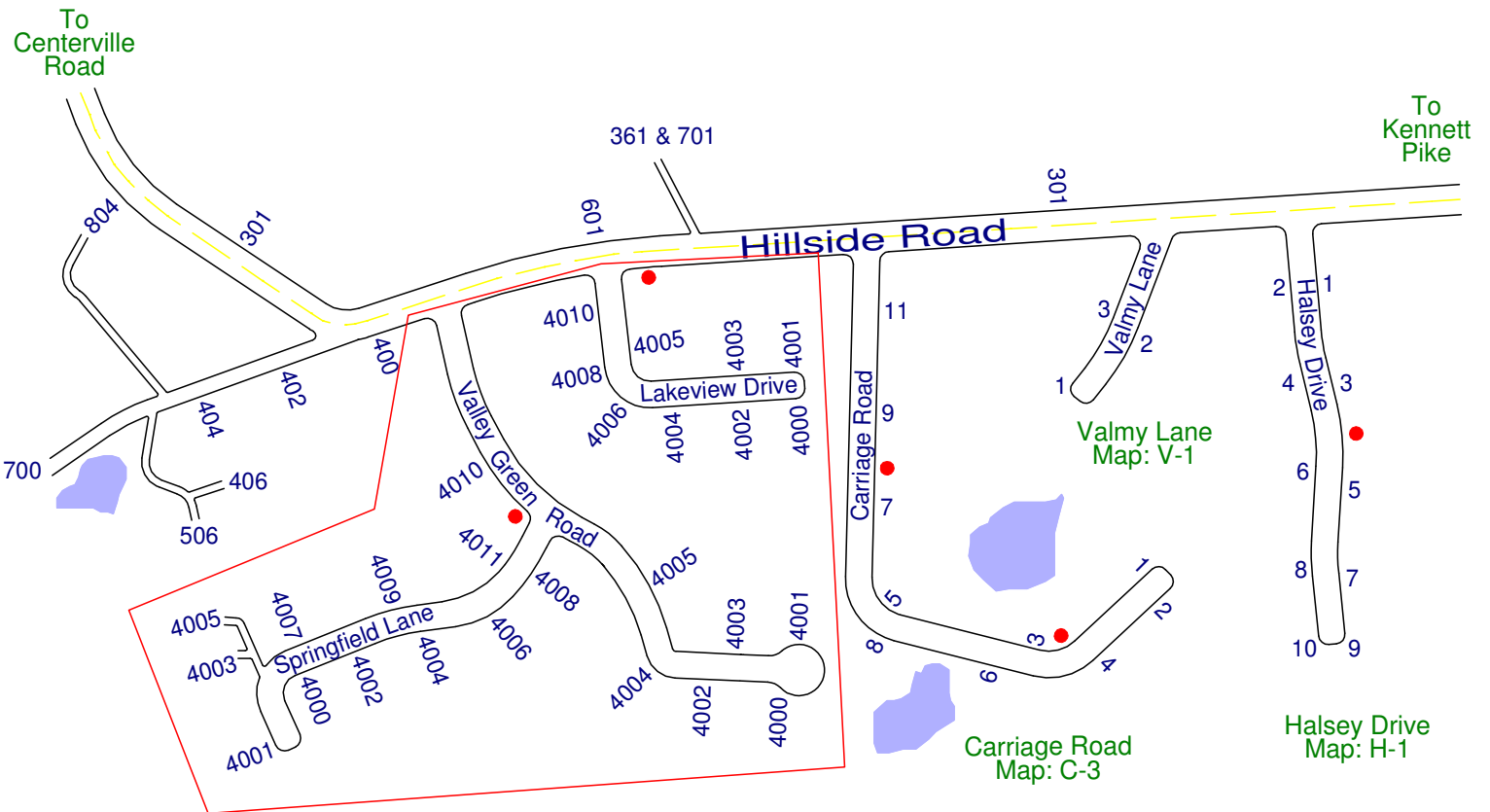
Hillside Farms

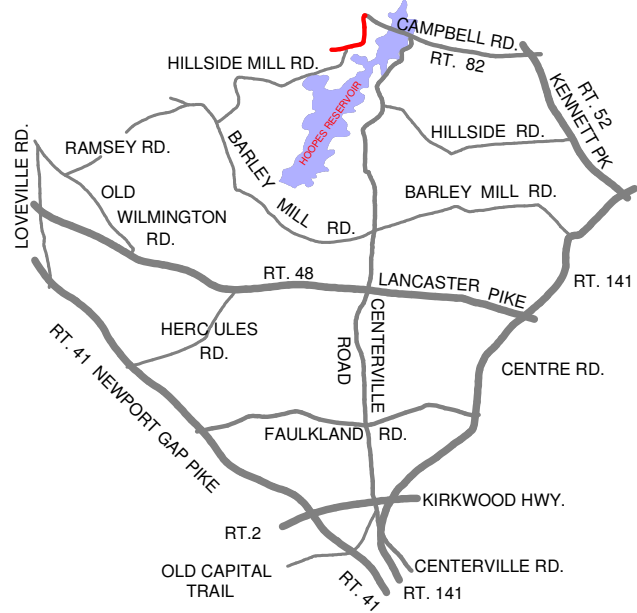
Cranston Heights Fire Company



HYDRANT INFORMATION

Most hydrants are small and hidden by bushes and trees.



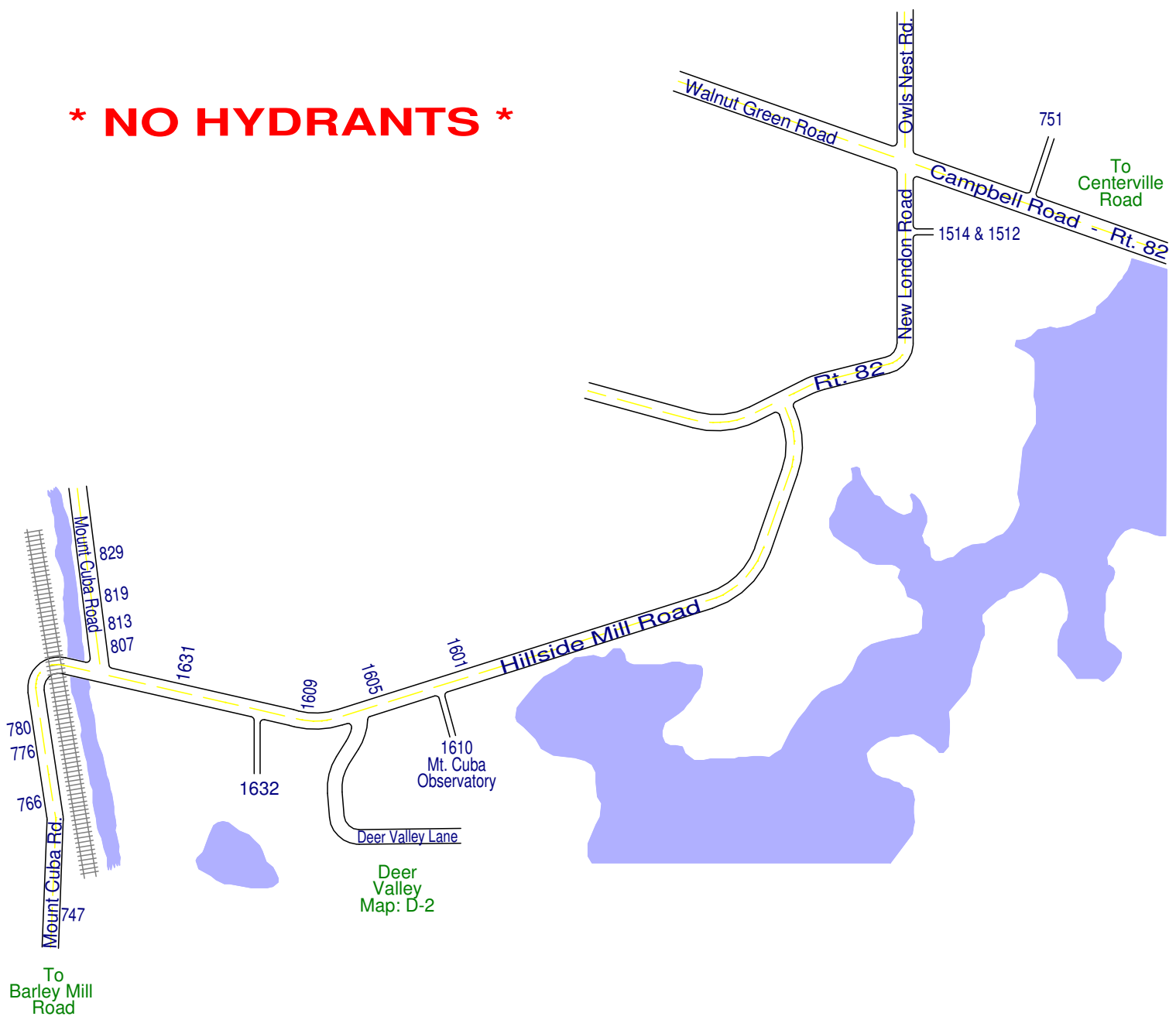


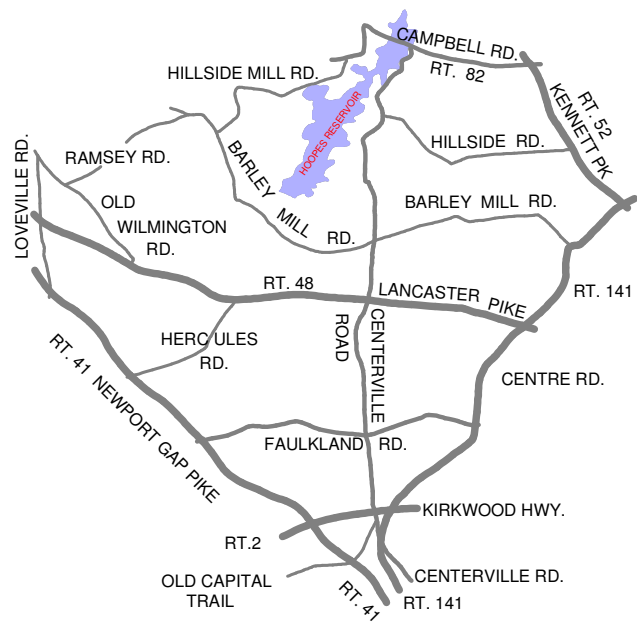
Cranston Heights Fire Company

H-6

Hillside Mill Road

*** NO HYDRANTS ***





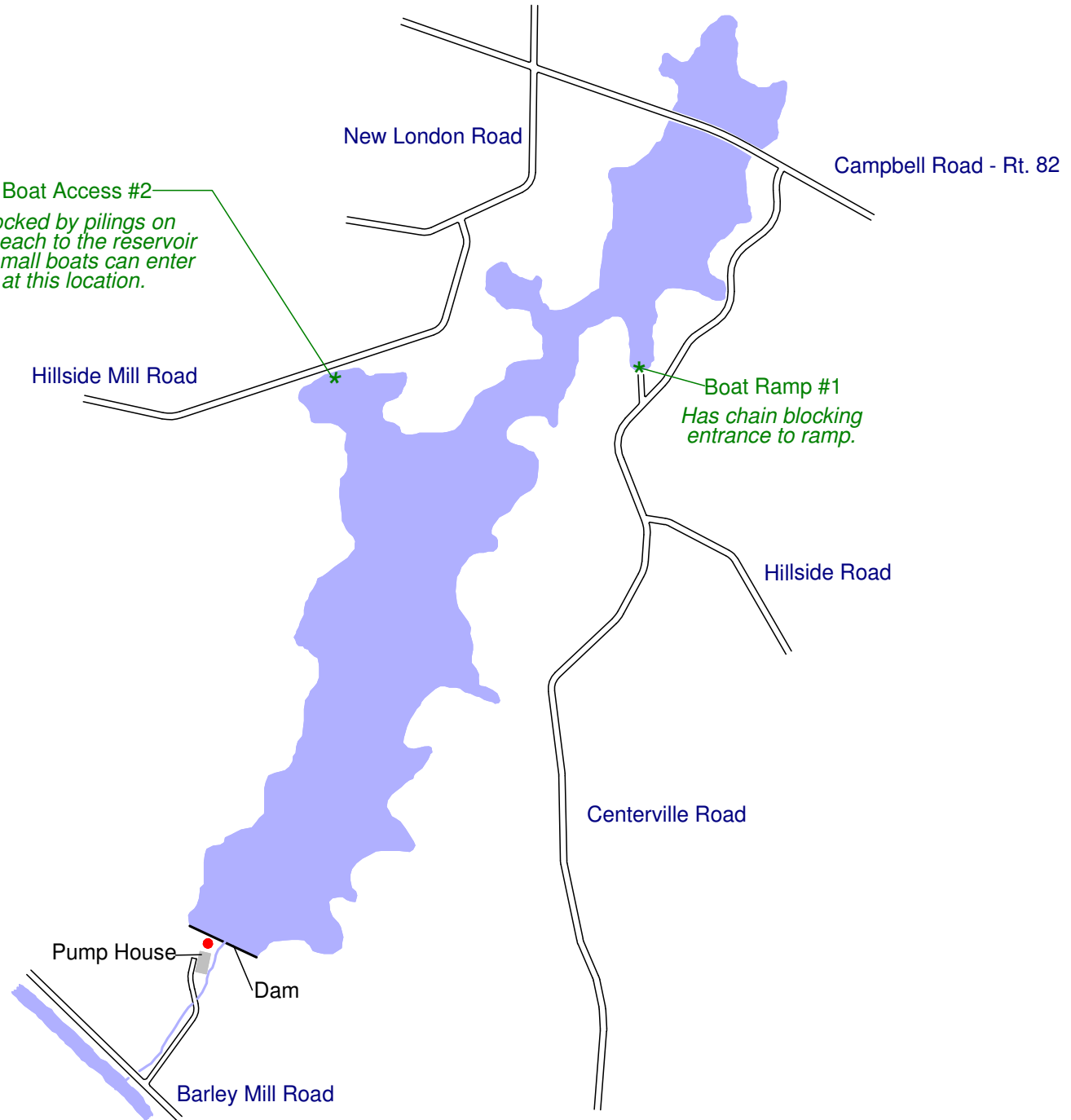
Cranston Heights Fire Company

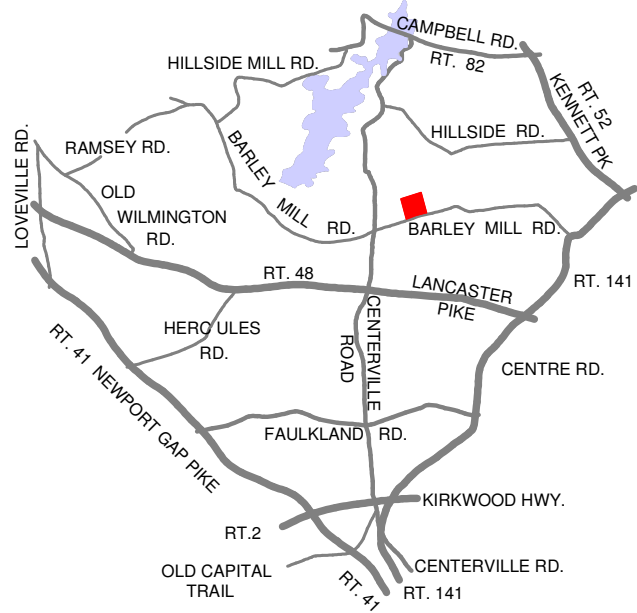
H-8

Hoopes Reservoir

Boat Access #2
Blocked by pilings on the beach to the reservoir but small boats can enter at this location.

Boat Ramp #1
Has chain blocking entrance to ramp.

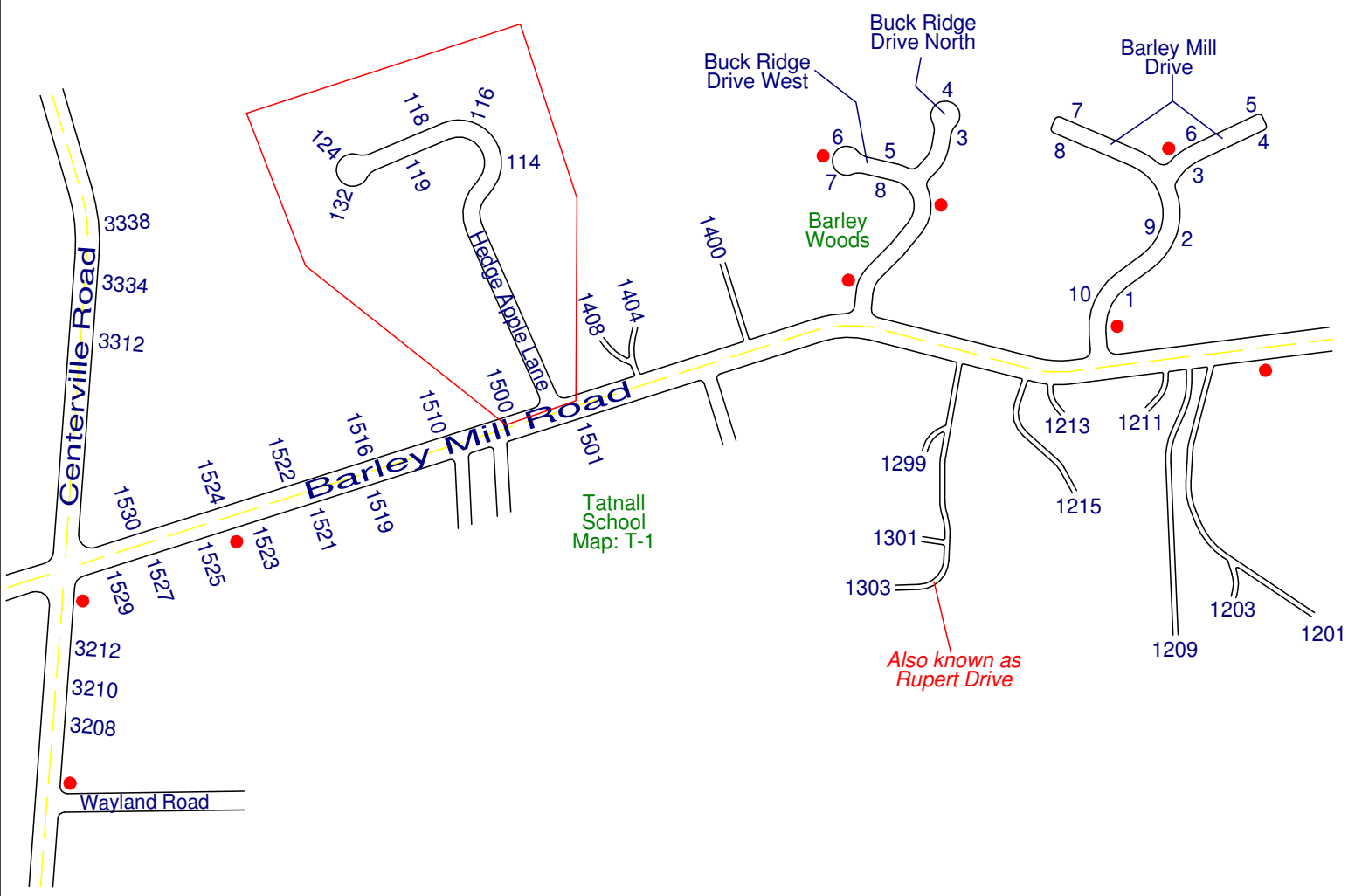


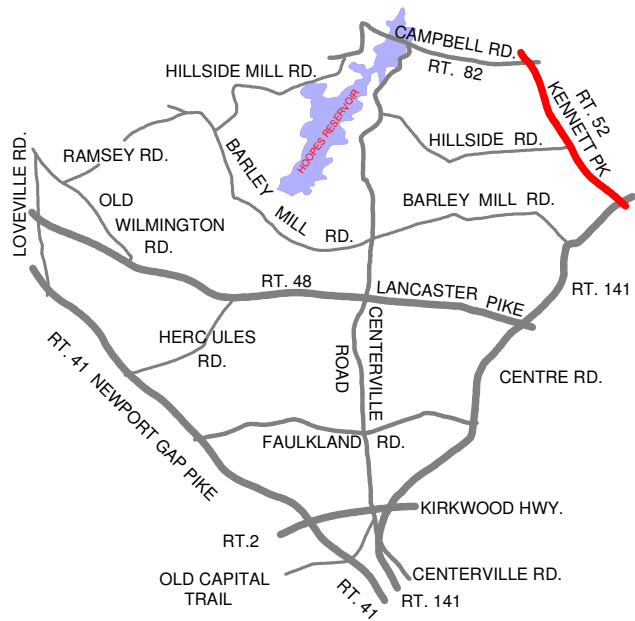


Cranston Heights Fire Company

H-9

Hedge Apple Lane

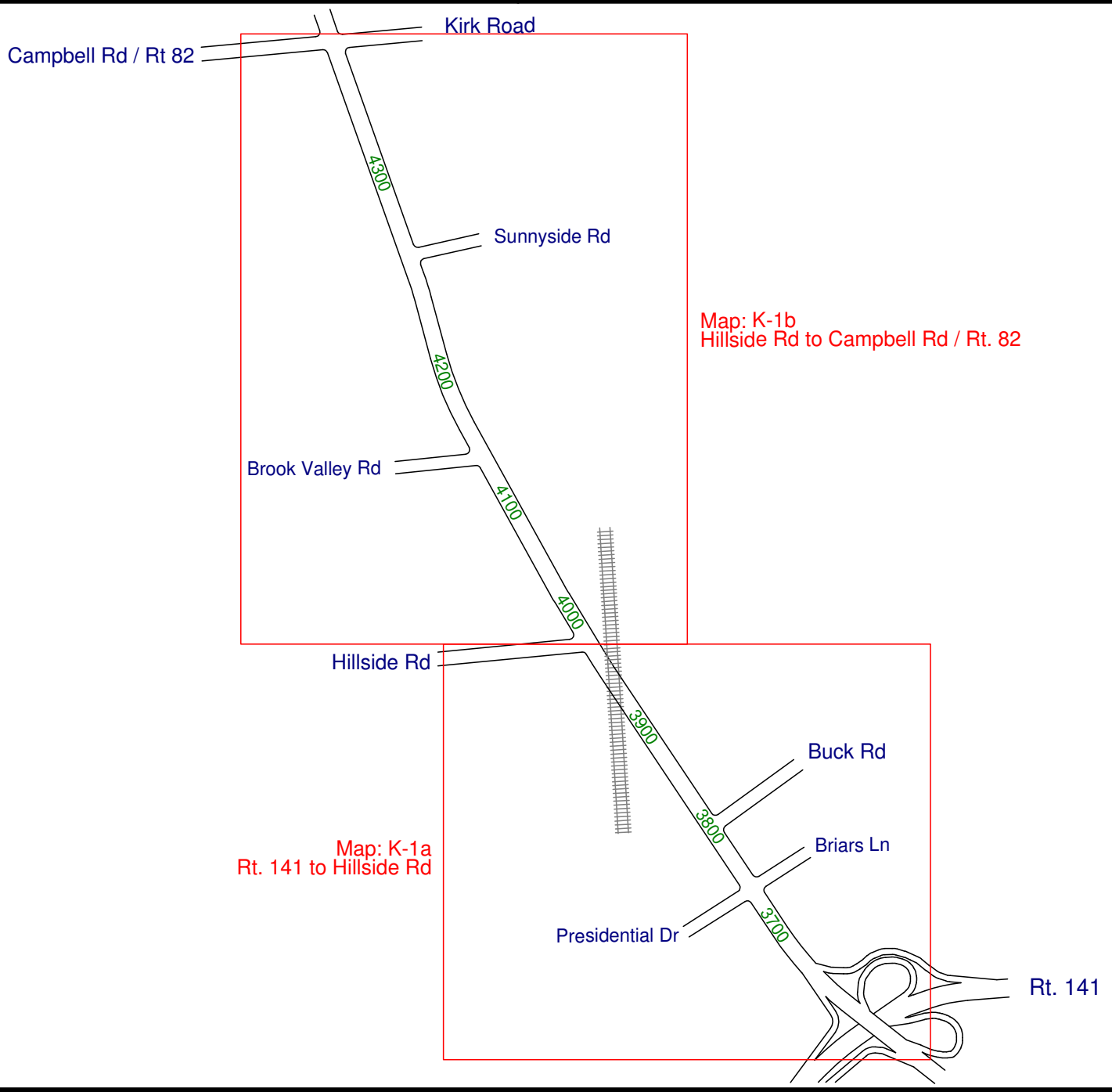




Cranston Heights Fire Company

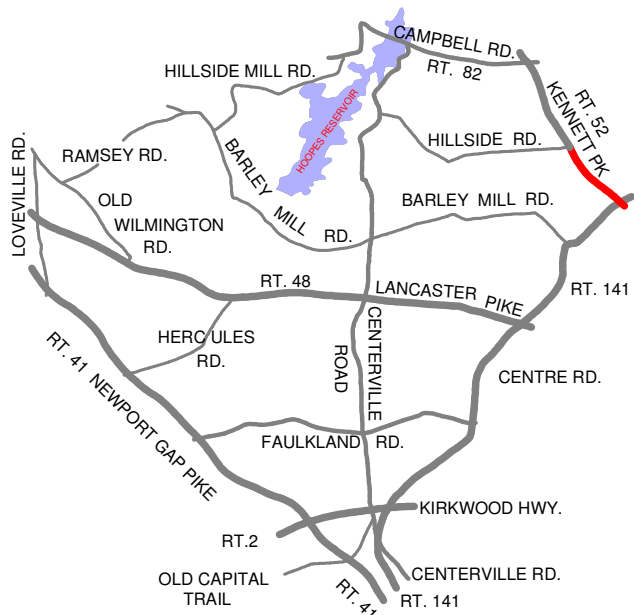
K-1

Kennett Pike Rt. 52



Map: K-1b
Hillside Rd to Campbell Rd / Rt. 82

Map: K-1a
Rt. 141 to Hillside Rd

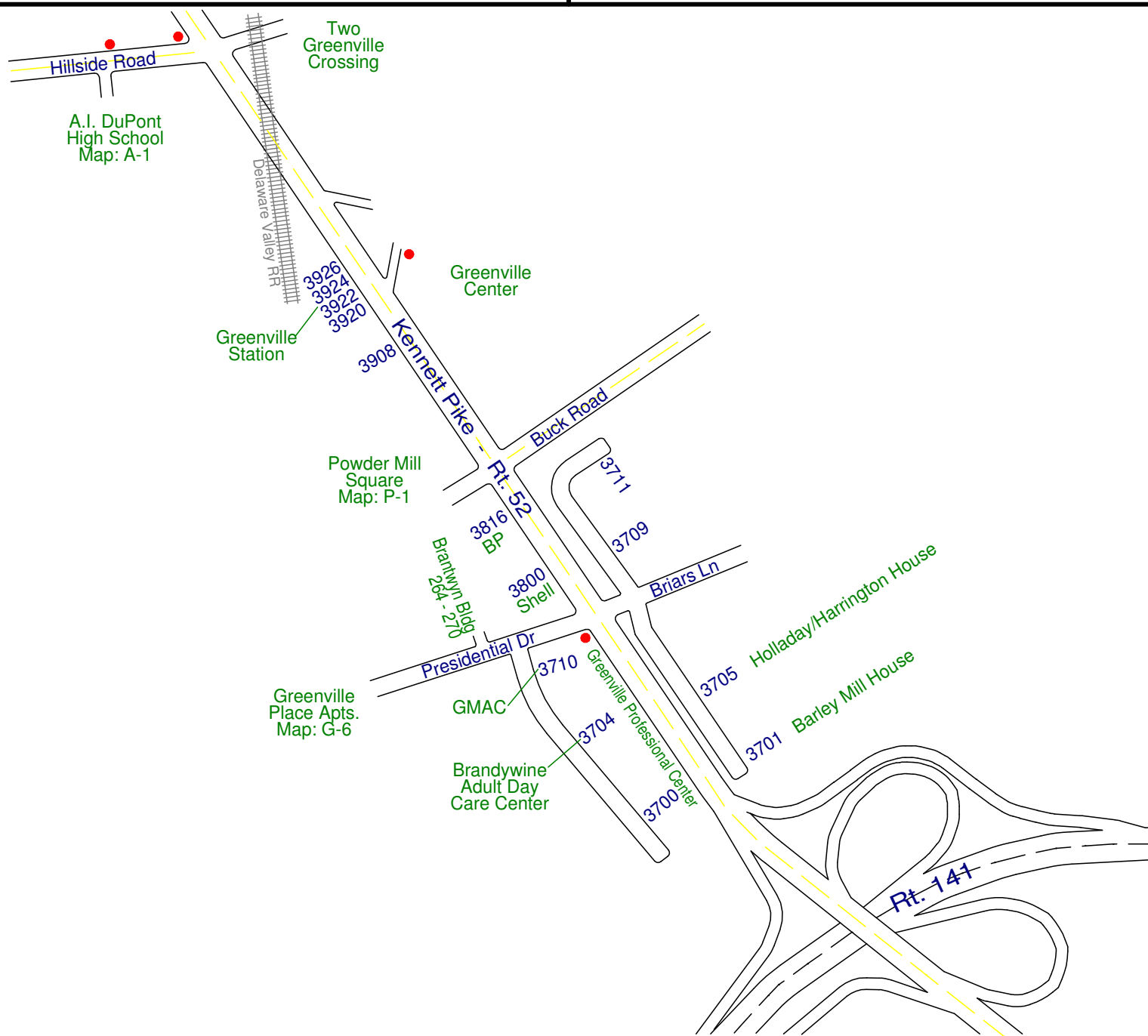


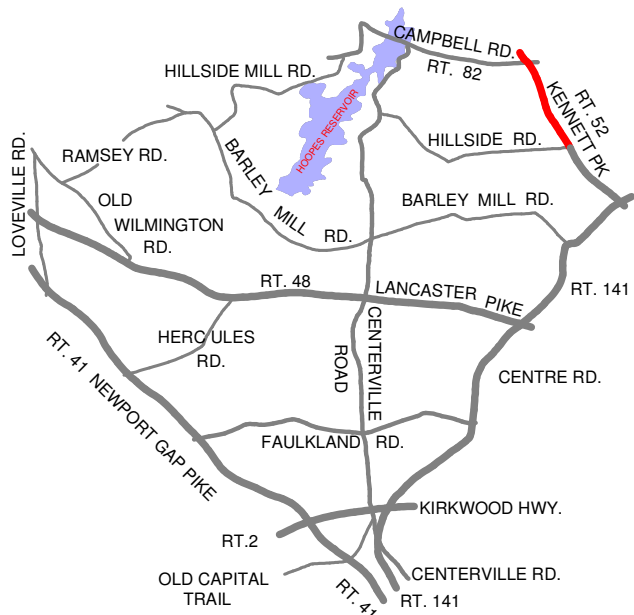
Cranston Heights Fire Company

K-1a

Kennett Pike Rt. 52

Hillside Rd to Rt. 141
3900 blk to 3700 blk



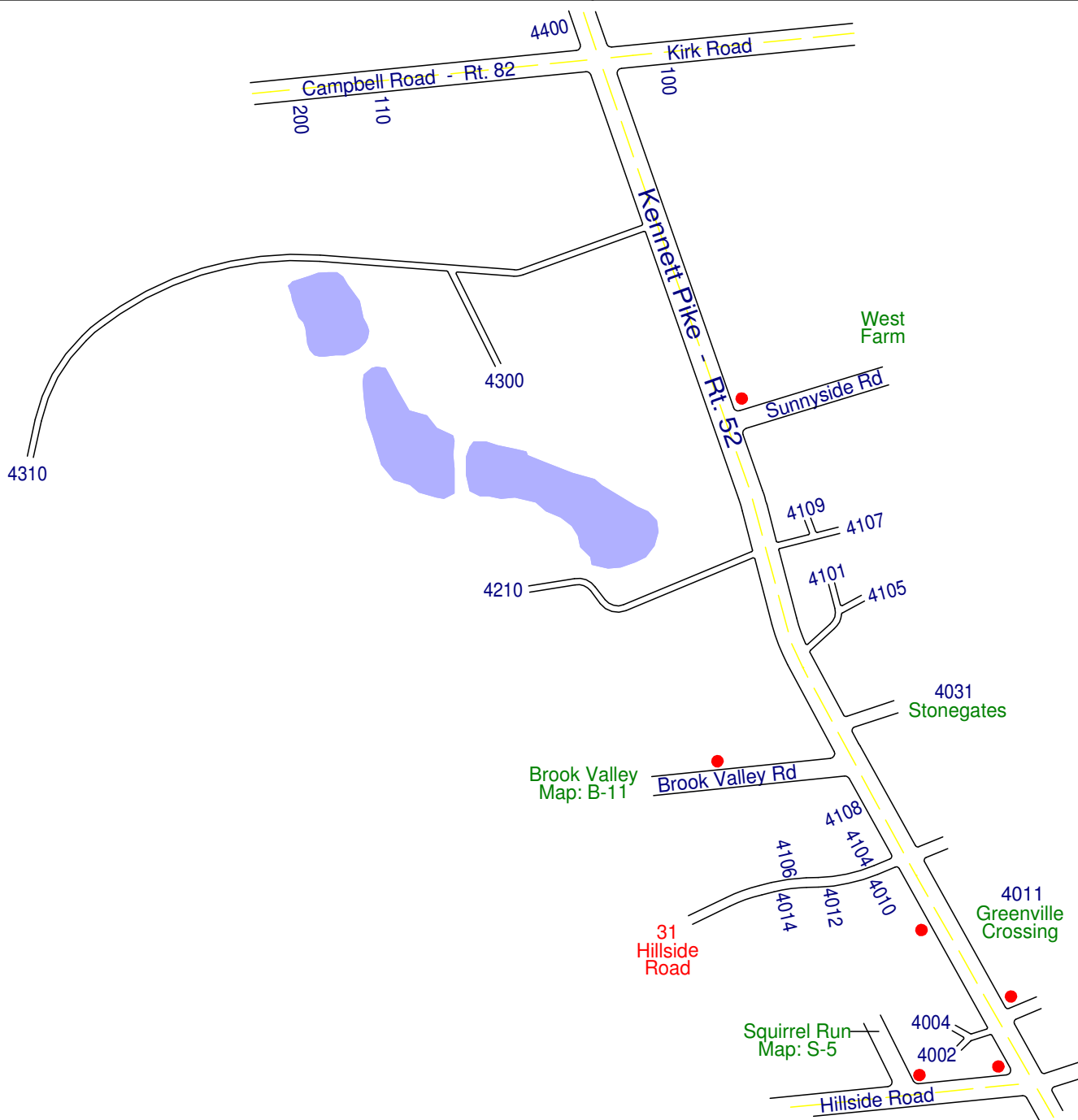


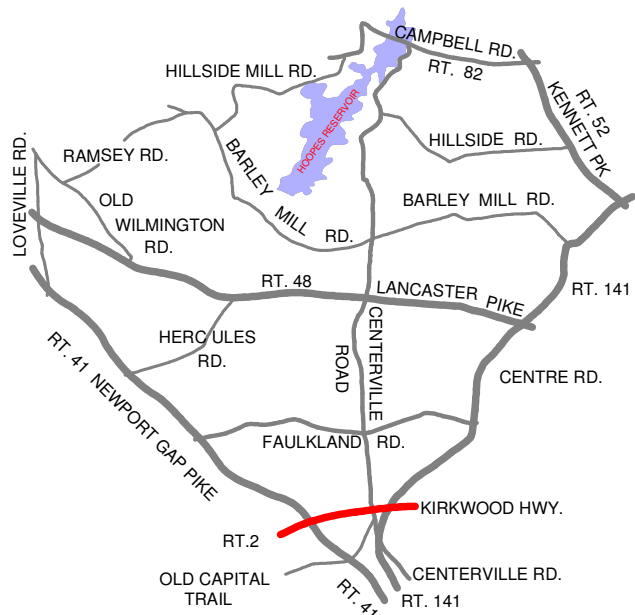
Cranston Heights Fire Company

K-1b

Kennett Pike Rt. 52

Campbell Rd / Rt 82 to Hillside Rd
4300 blk to 4000 blk

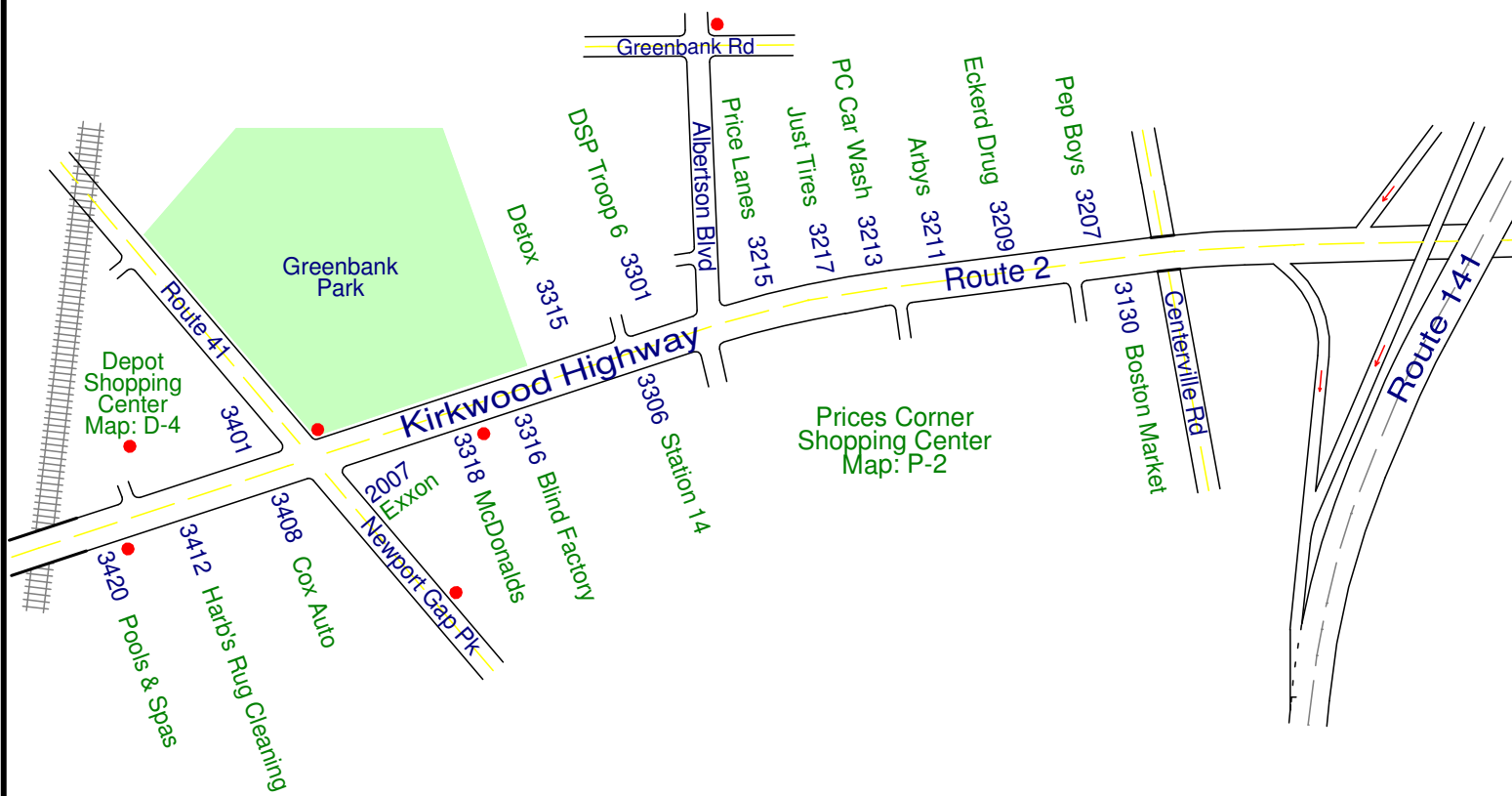


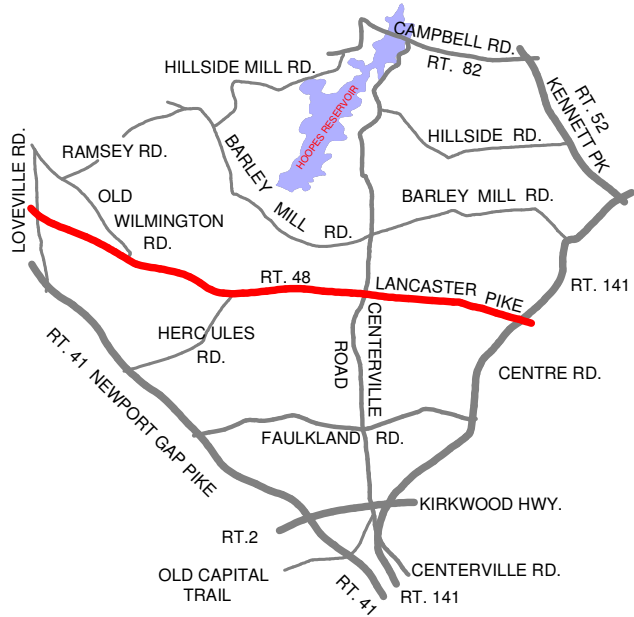


Cranston Heights Fire Company

K-2

Kirkwood Highway Rt. 2

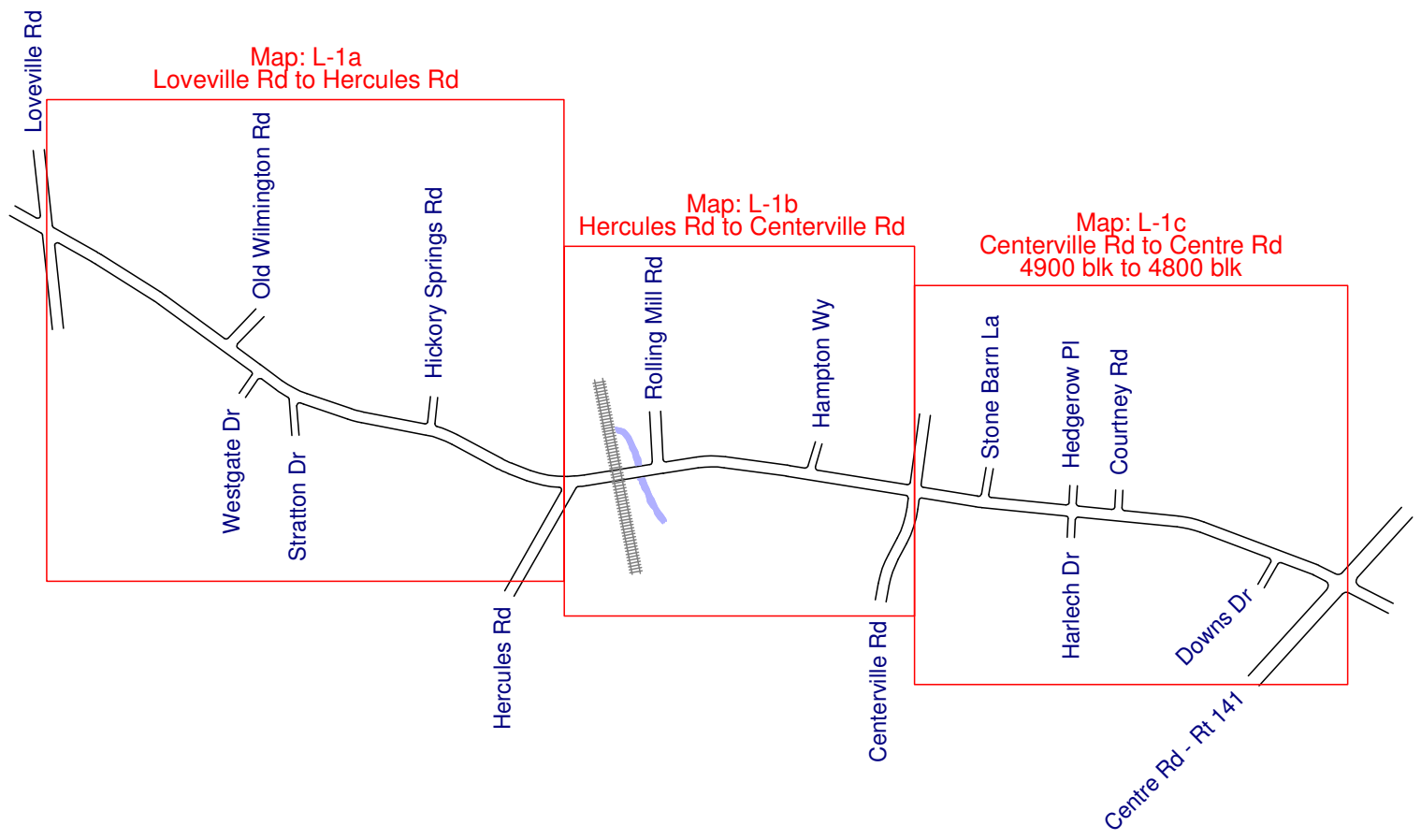




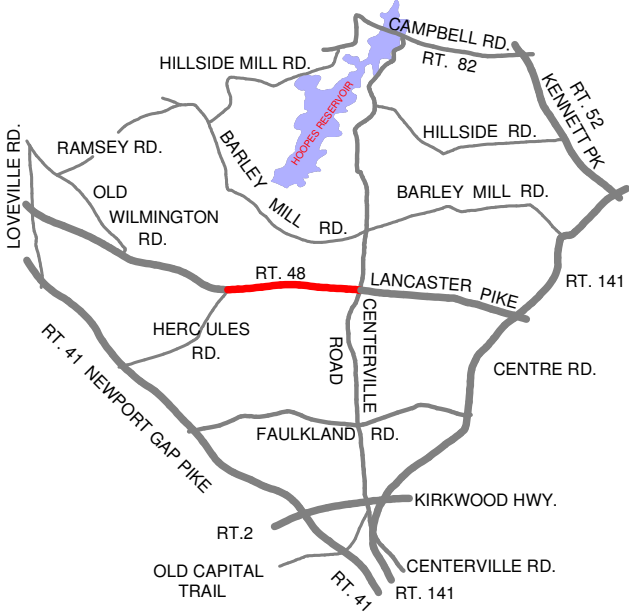
Cranston Heights Fire Company

L-1

Lancaster Pike Rt. 48



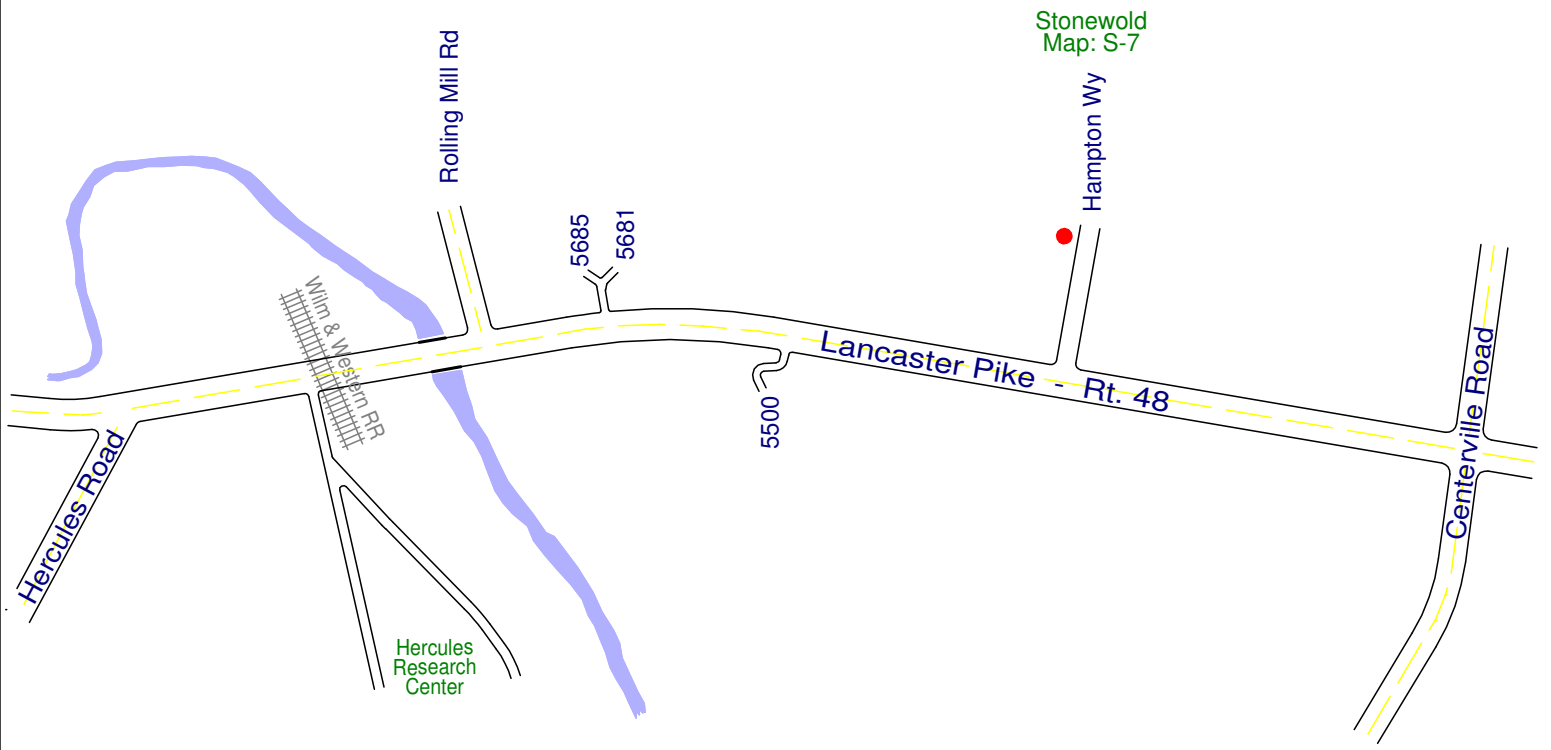
Cranston Heights Fire Company

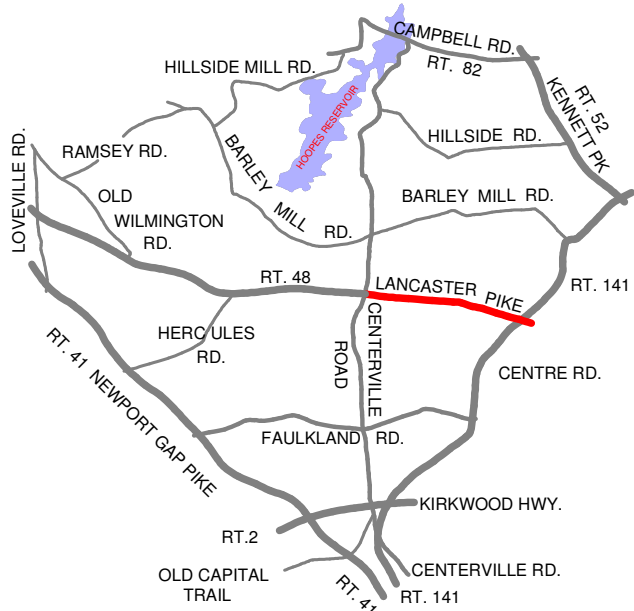


L-1b

Lancaster Pike Rt. 48

Hercules Rd to Centerville Rd
5800 blk to 5000 blk



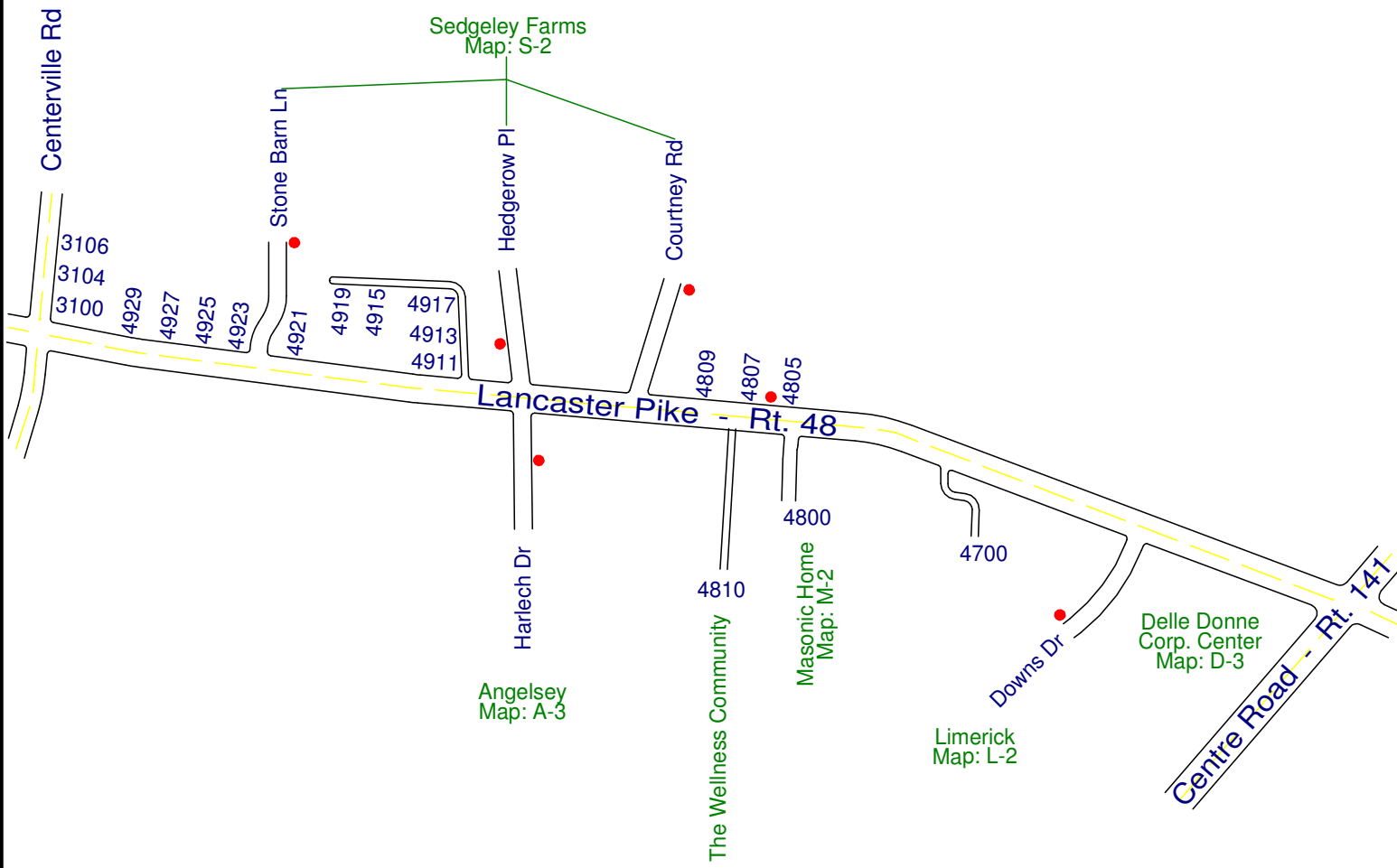


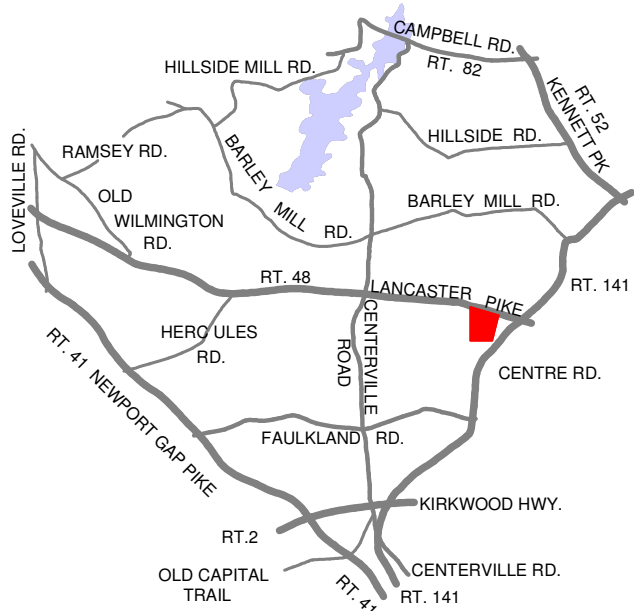
Cranston Heights Fire Company

L-1c

Lancaster Pike Rt. 48

Centerville Rd to Centre Rd/Rt. 141
4900 blk - 4700 blk

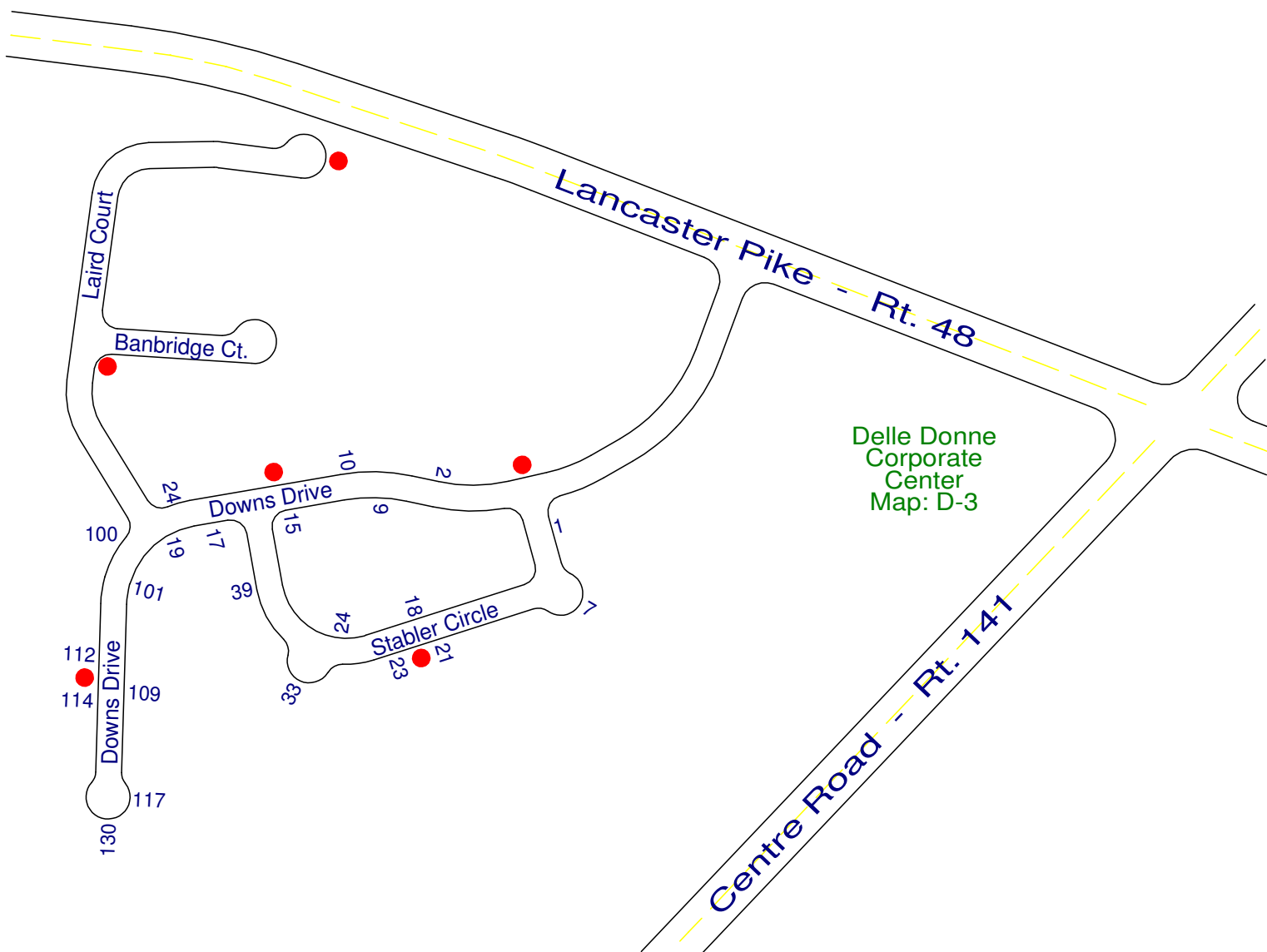


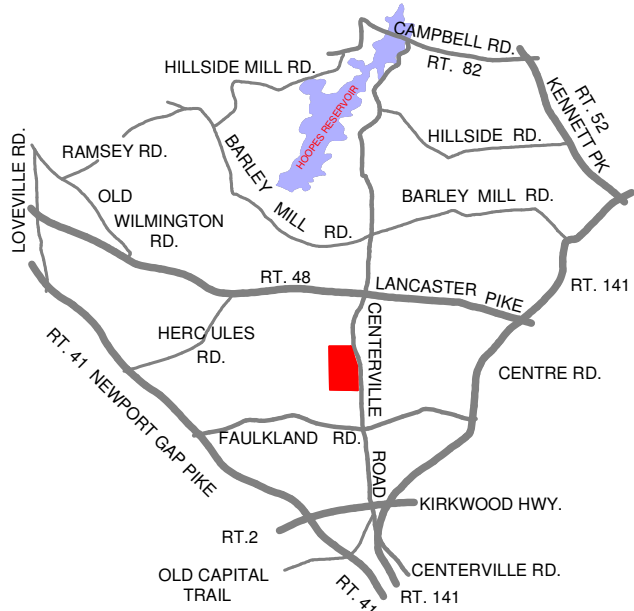


Cranston Heights Fire Company

L-2

Limerick





Cranston Heights Fire Company

L-3

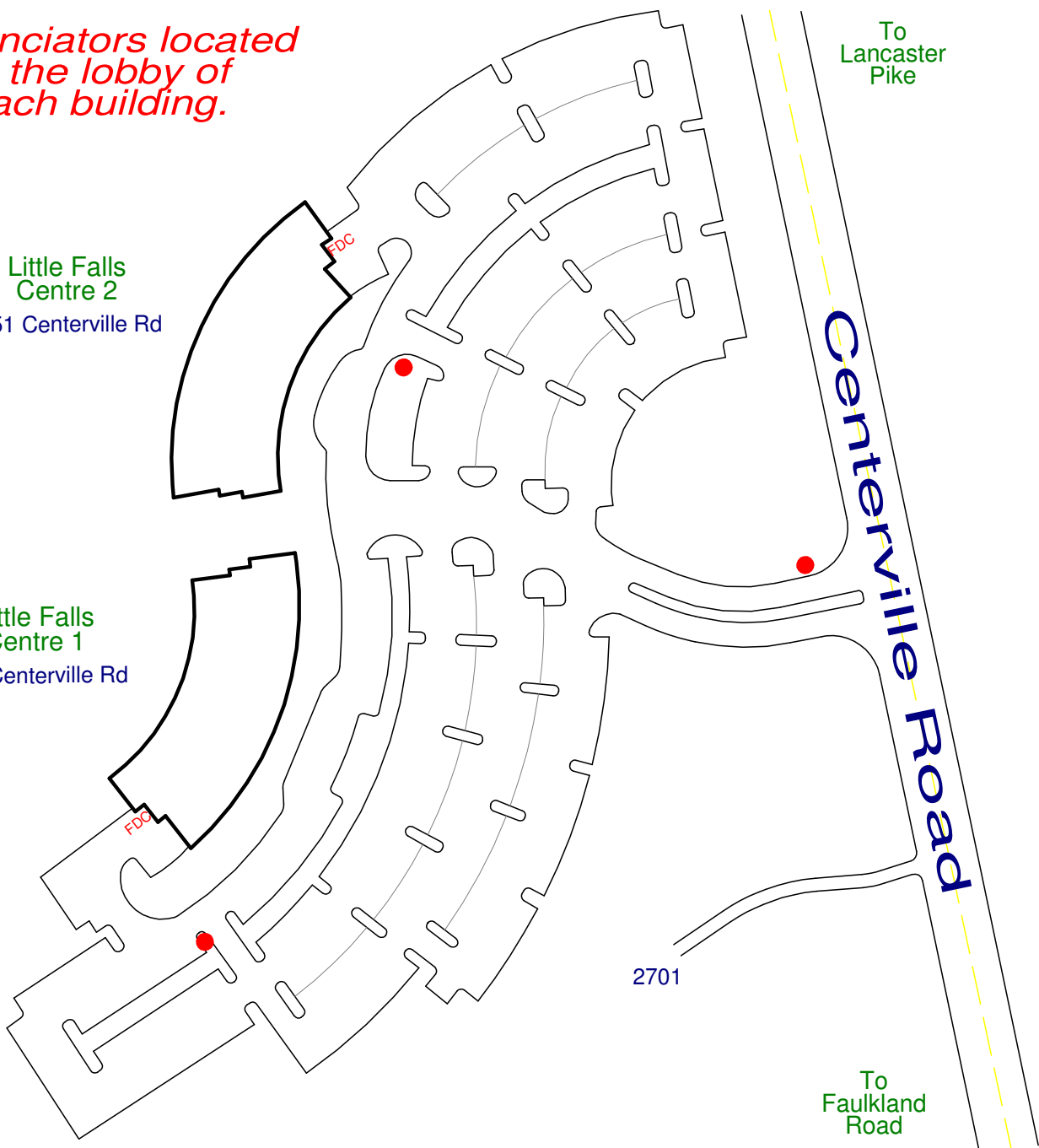
Little Falls Centre 1 & 2

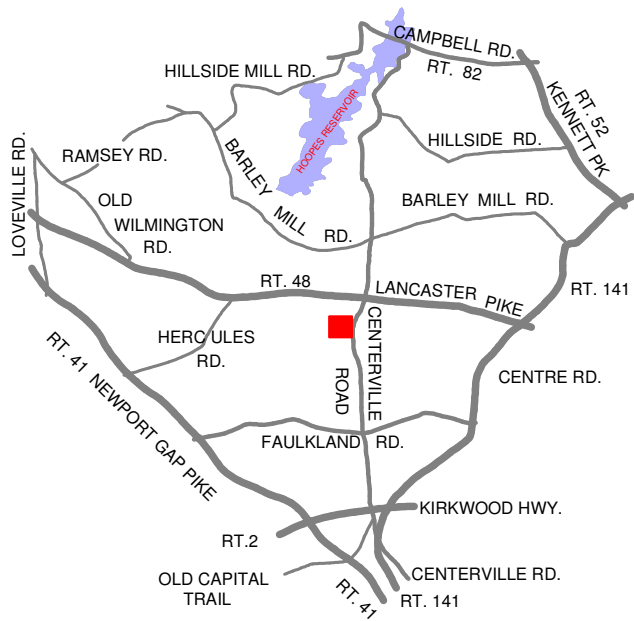
2711 & 2751 Centerville Road

Annunciators located in the lobby of each building.

Little Falls Centre 2
2751 Centerville Rd

Little Falls Centre 1
2711 Centerville Rd



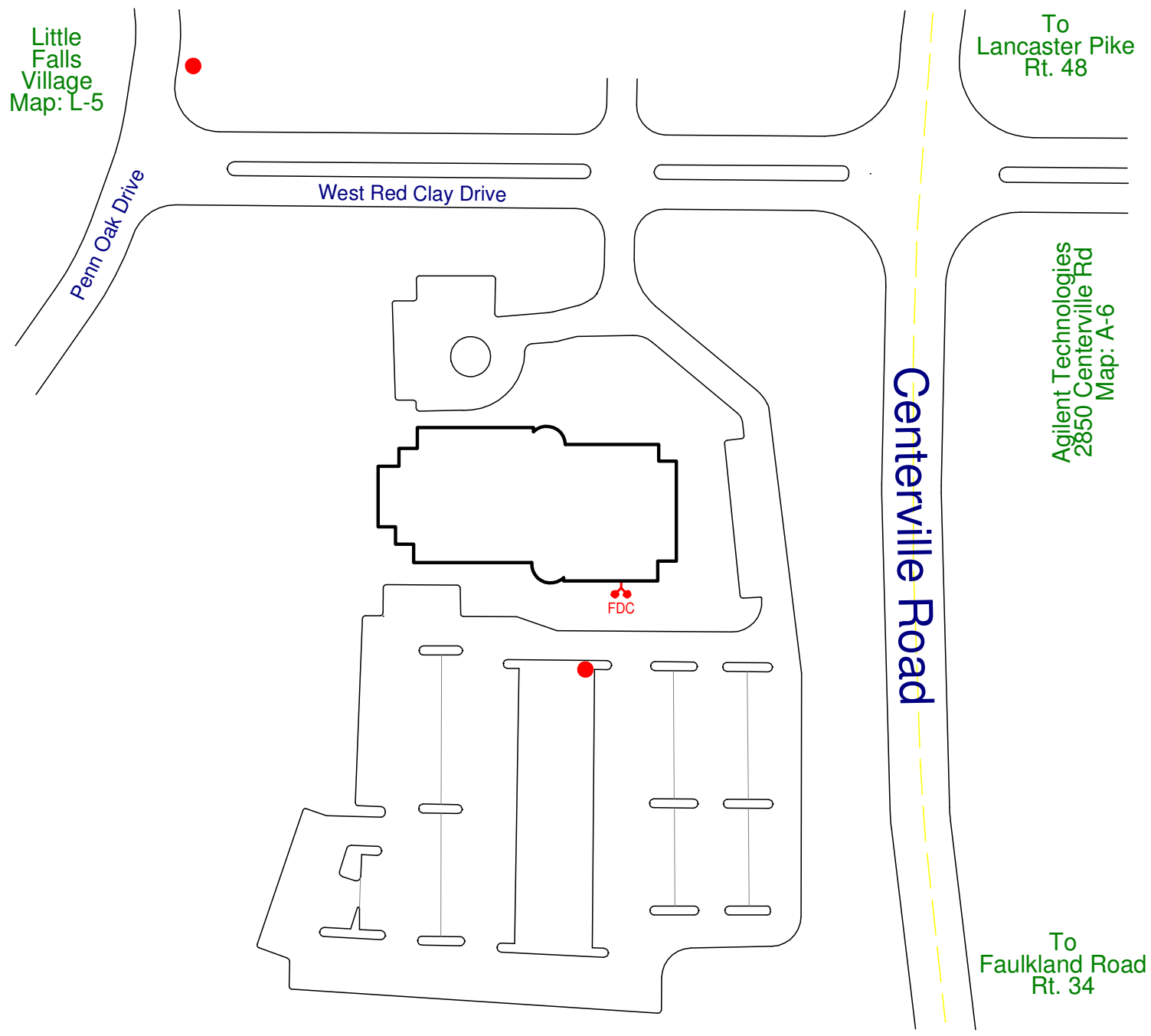


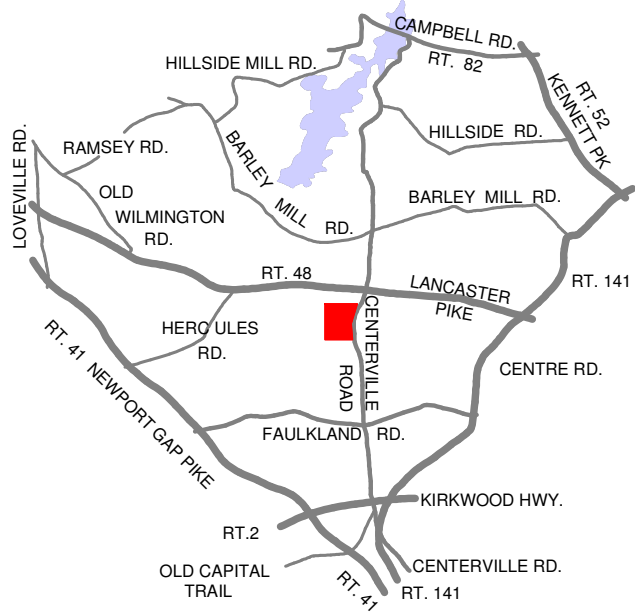
Cranston Heights Fire Company

L-4

Little Falls Centre 3

2801 Centerville Road

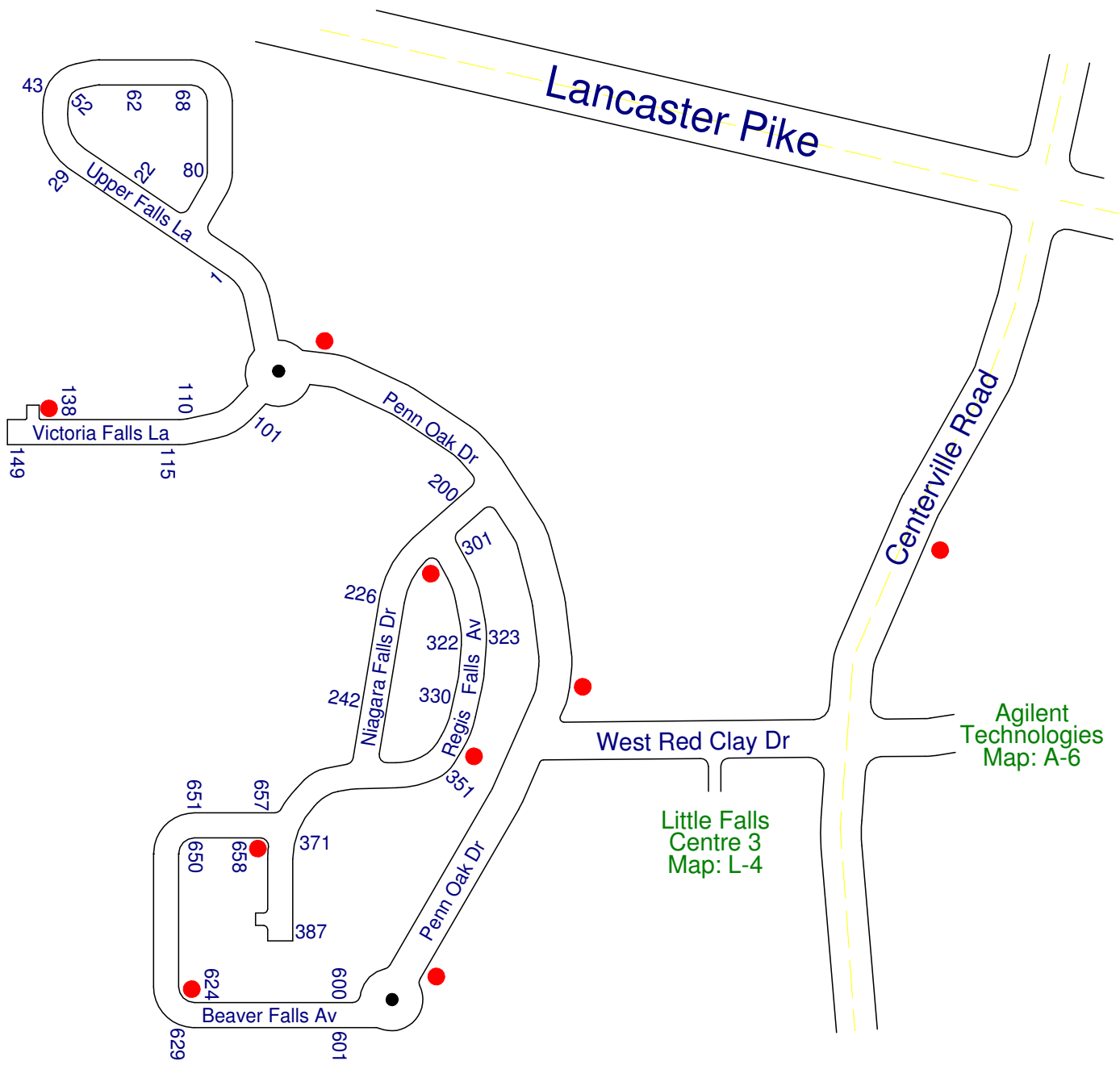


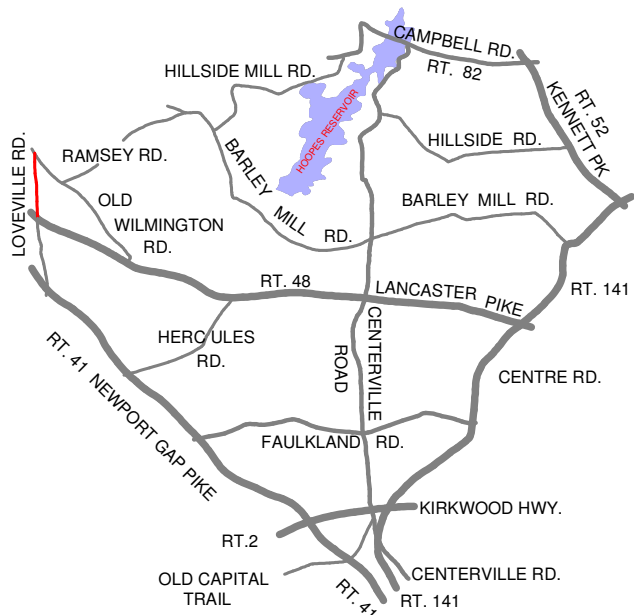


Cranston Heights Fire Company

L-5

Little Falls Village





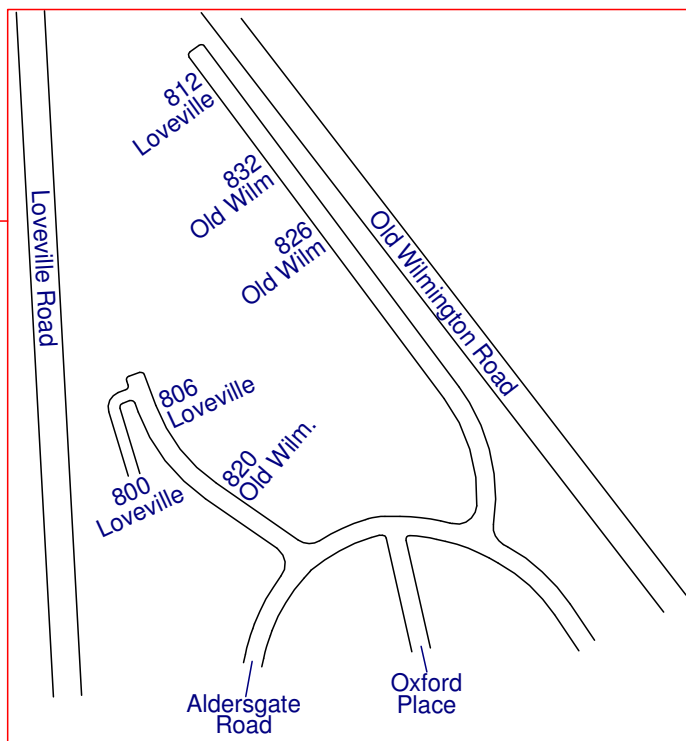
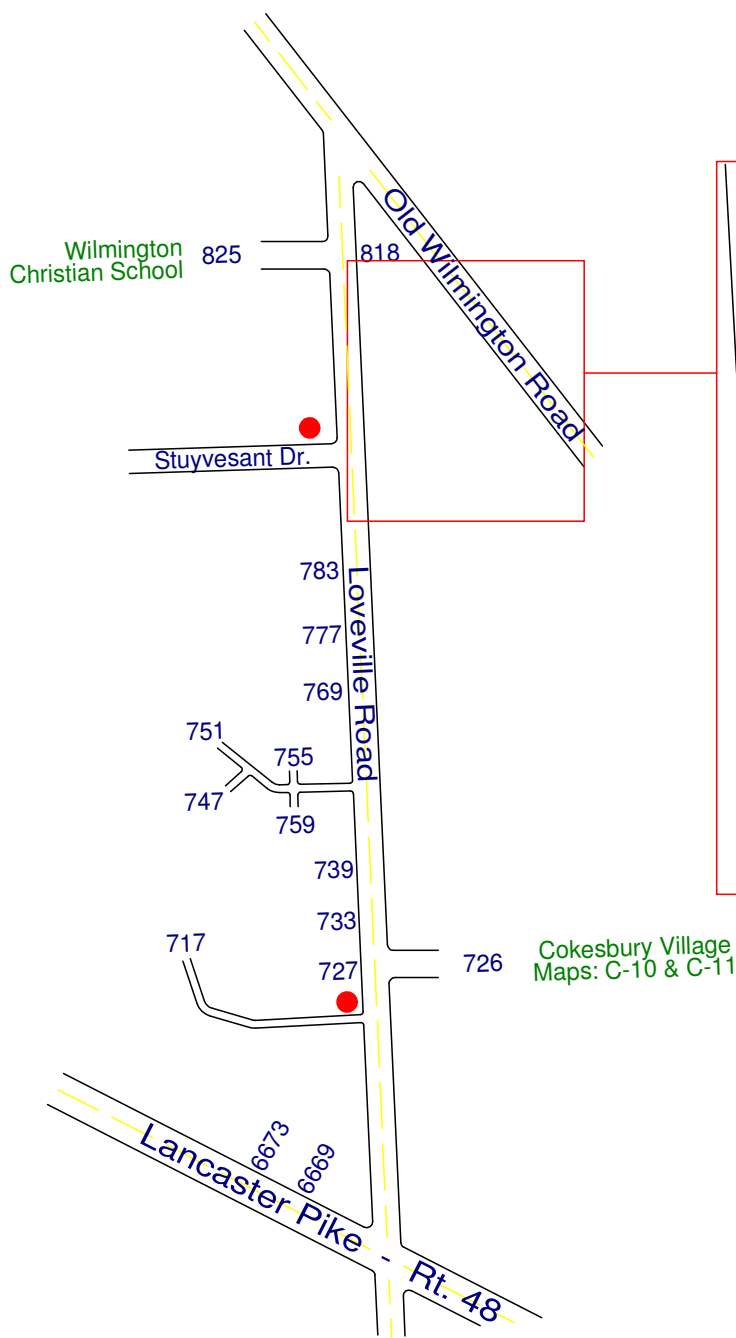
Cranston Heights Fire Company

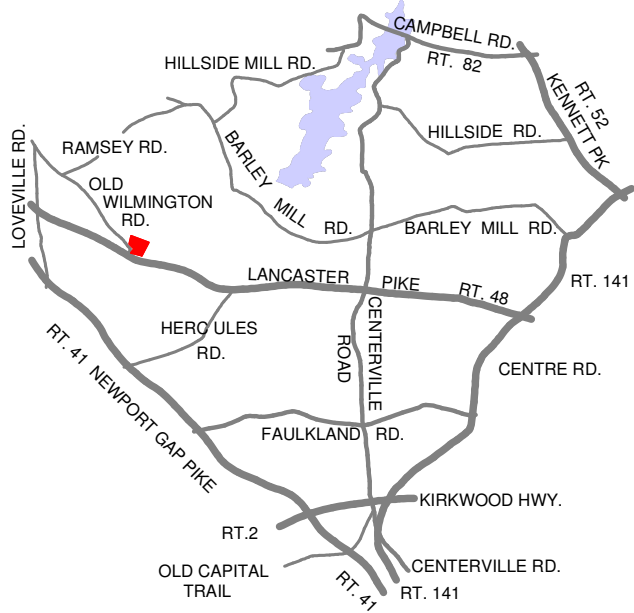
L-6b

Loveville Road

Lancaster Pk to Old Wilmington Rd
700 & 800 block

**Access to the following Loveville Road addresses must be made through Cokesbury Village - Map C-11
800 - 806 - 812**

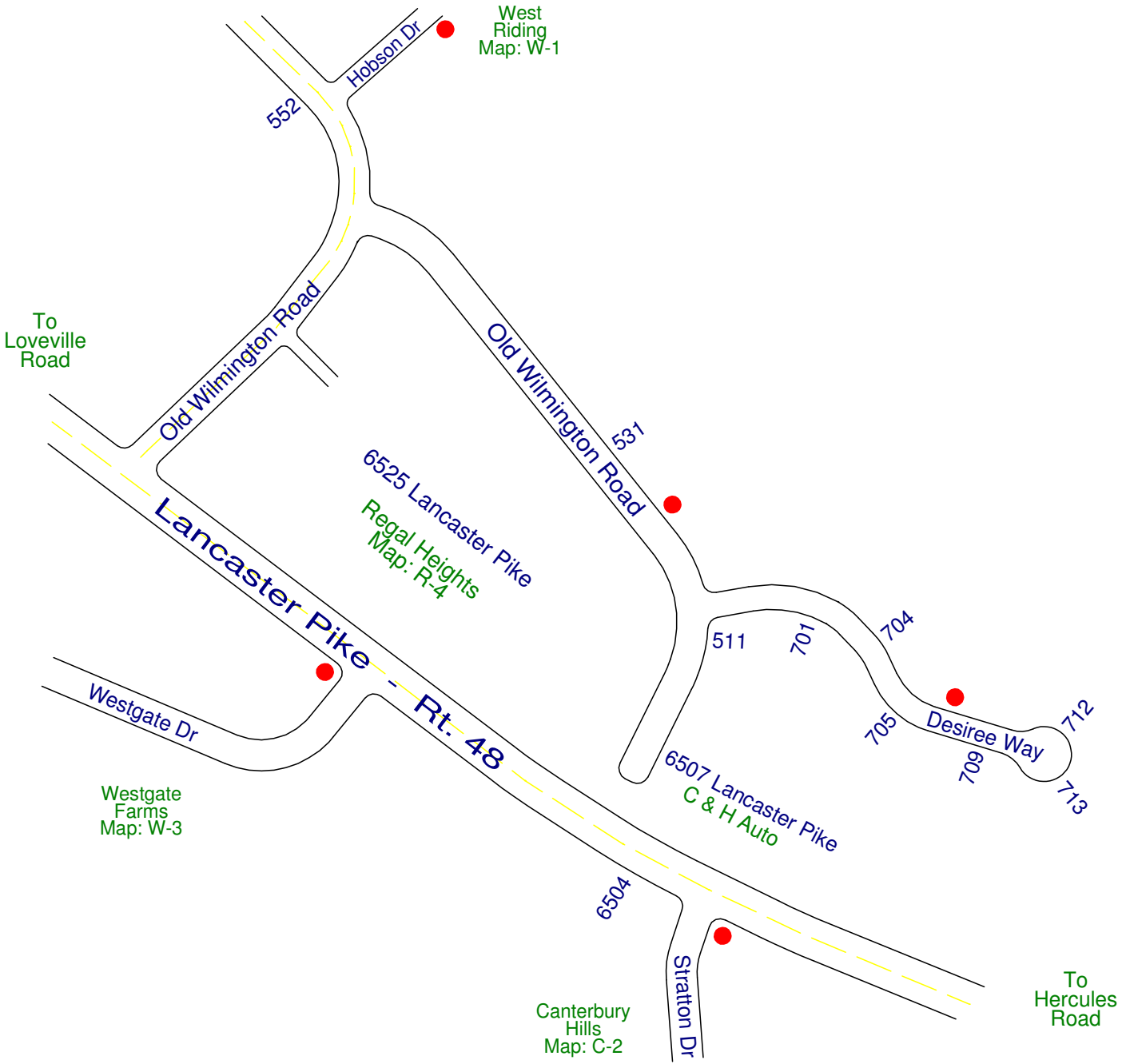


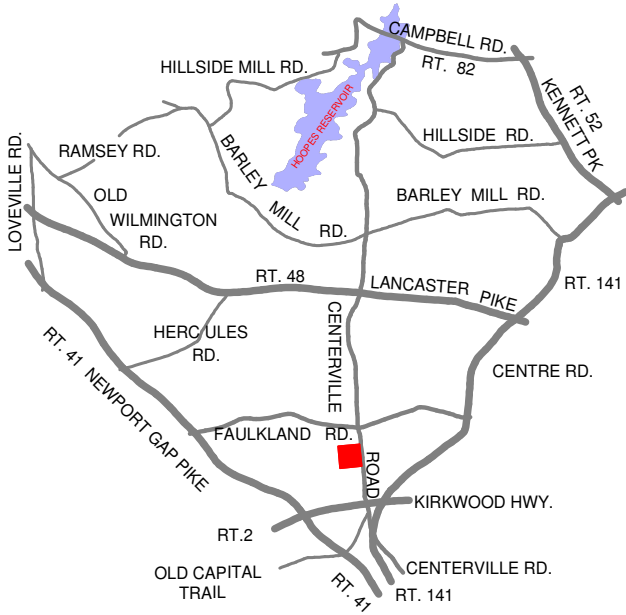


Cranston Heights Fire Company

L-7

Lynnway Estates



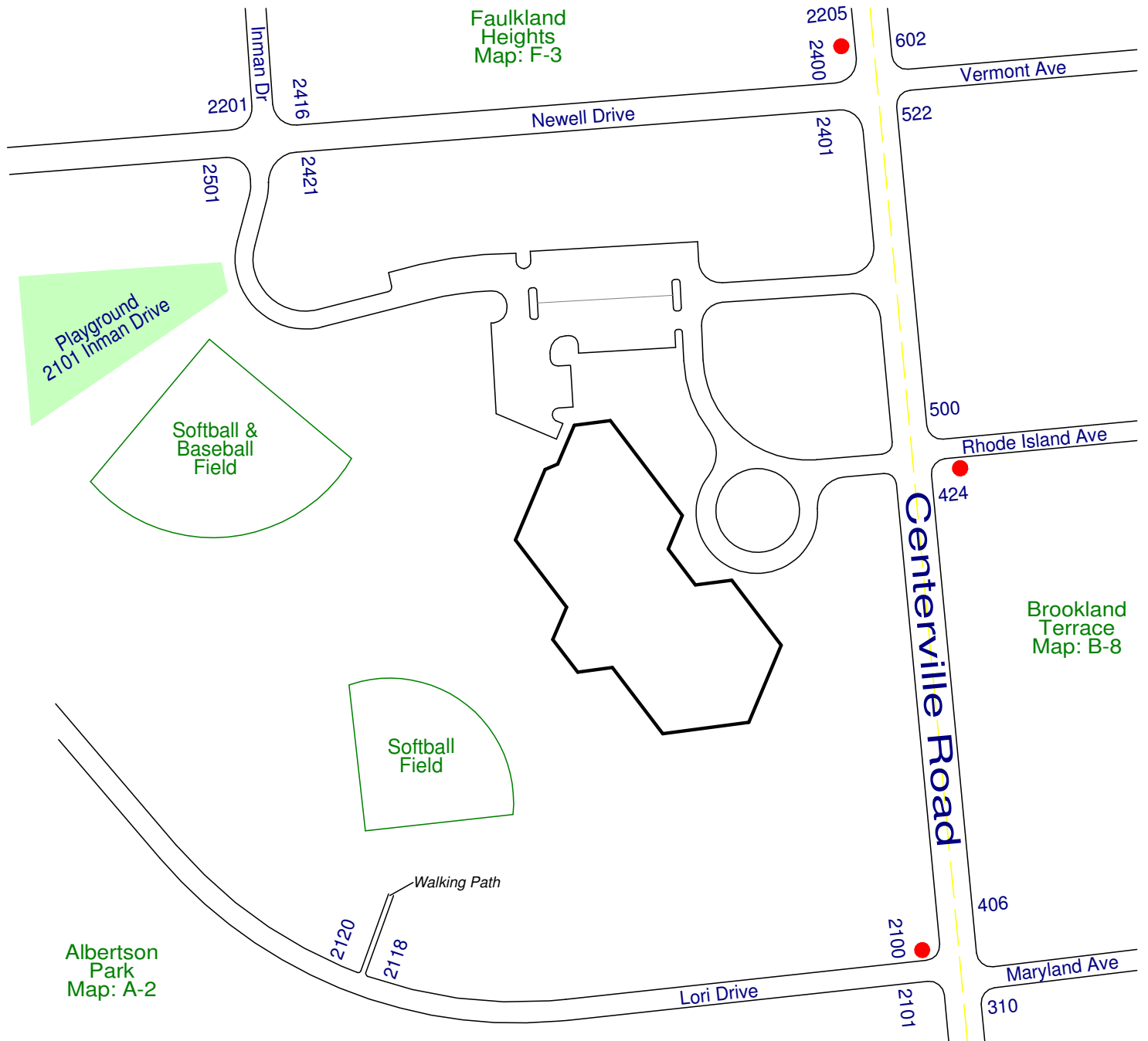


Cranston Heights Fire Company

M-1

Marbrook Elem. School

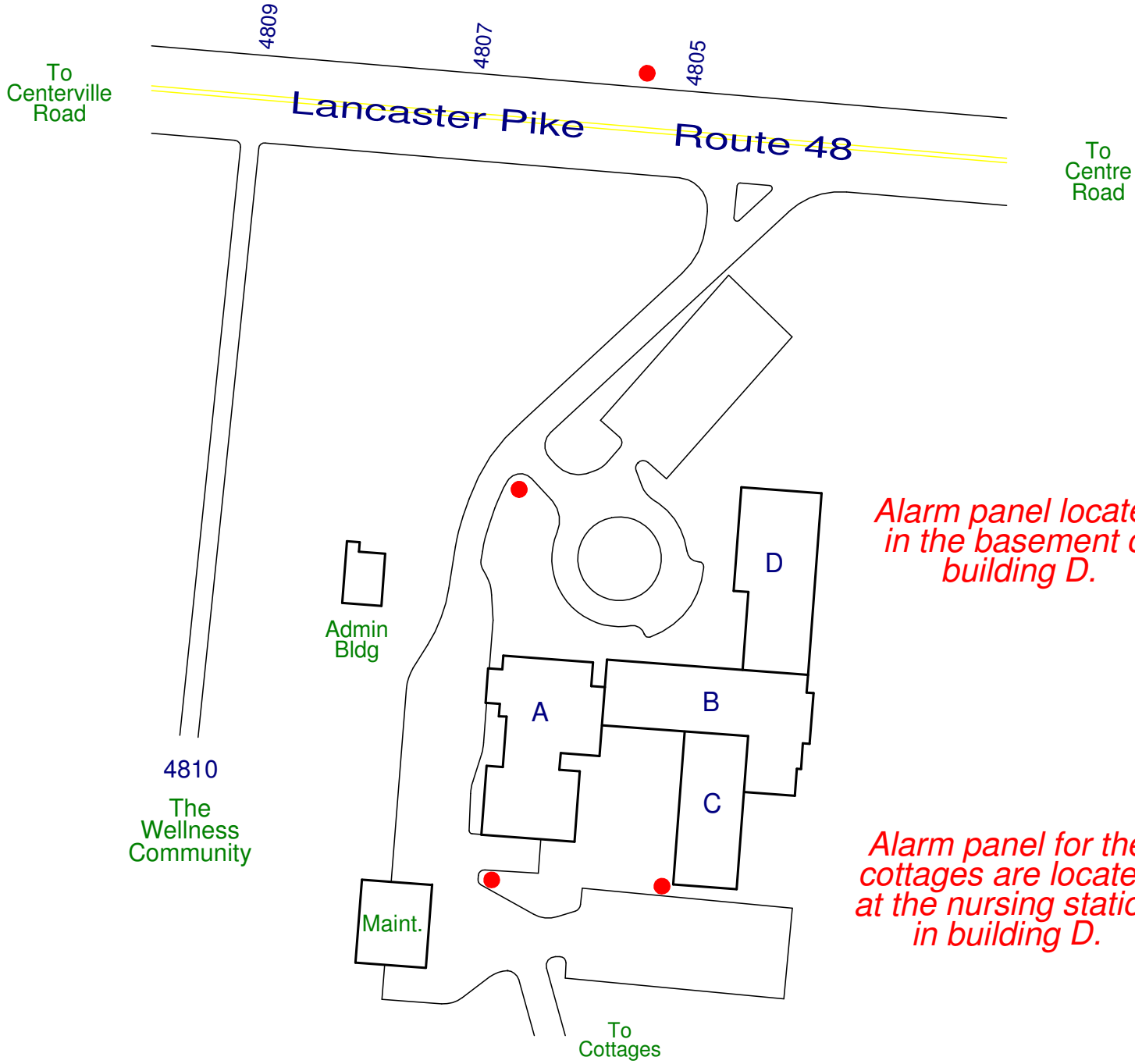
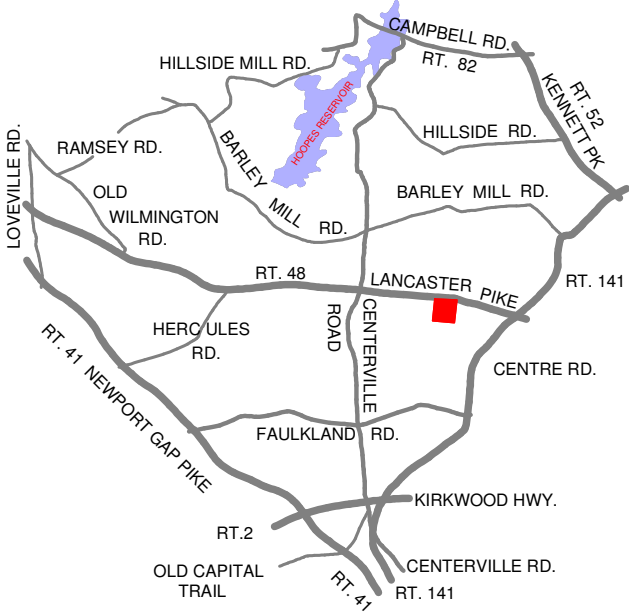
2101 Centerville Road

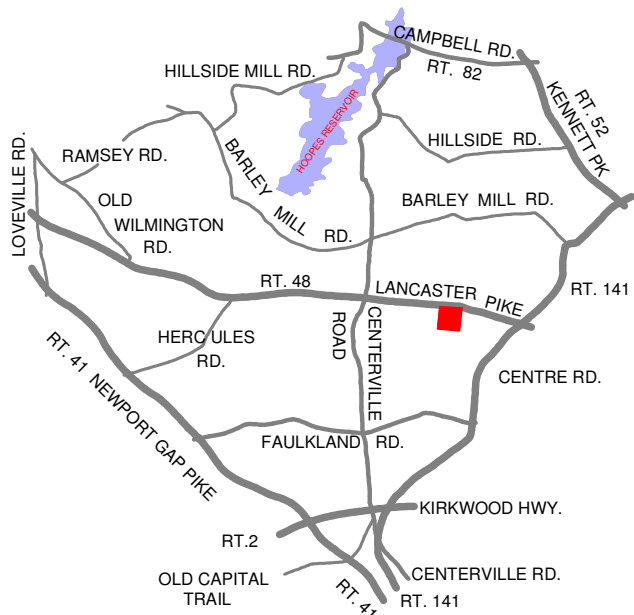


M-2

Masonic Home Main Building

Cranston Heights Fire Company

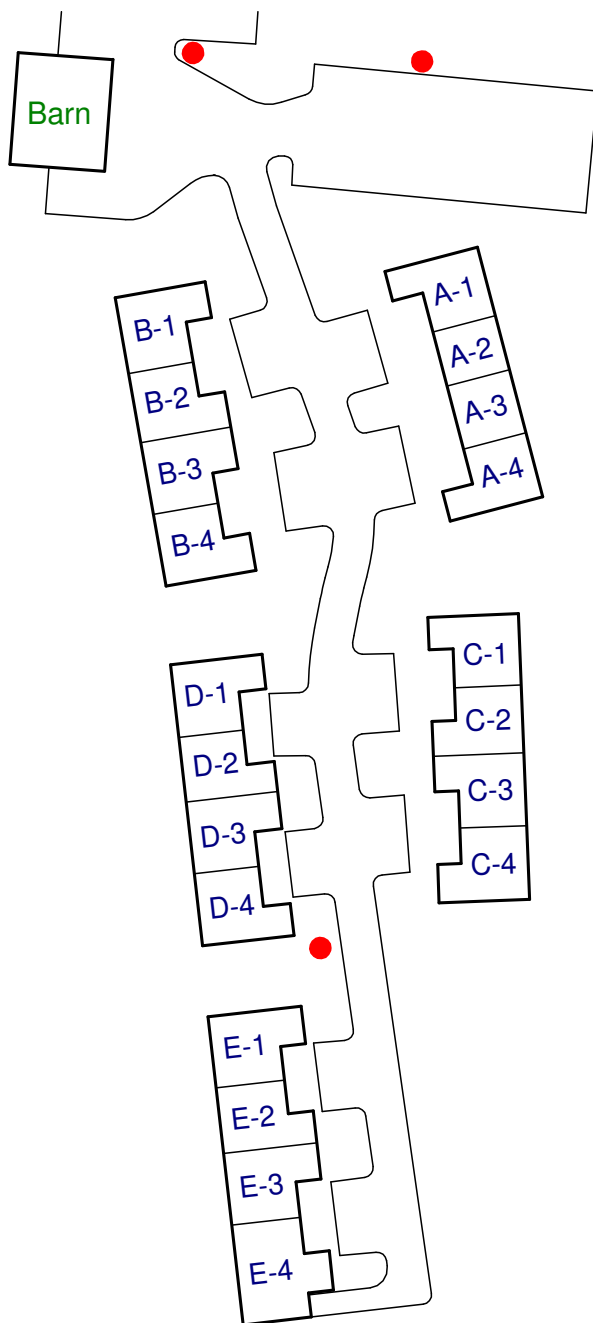




Cranston Heights Fire Company

M-2a

Masonic Home Cottages

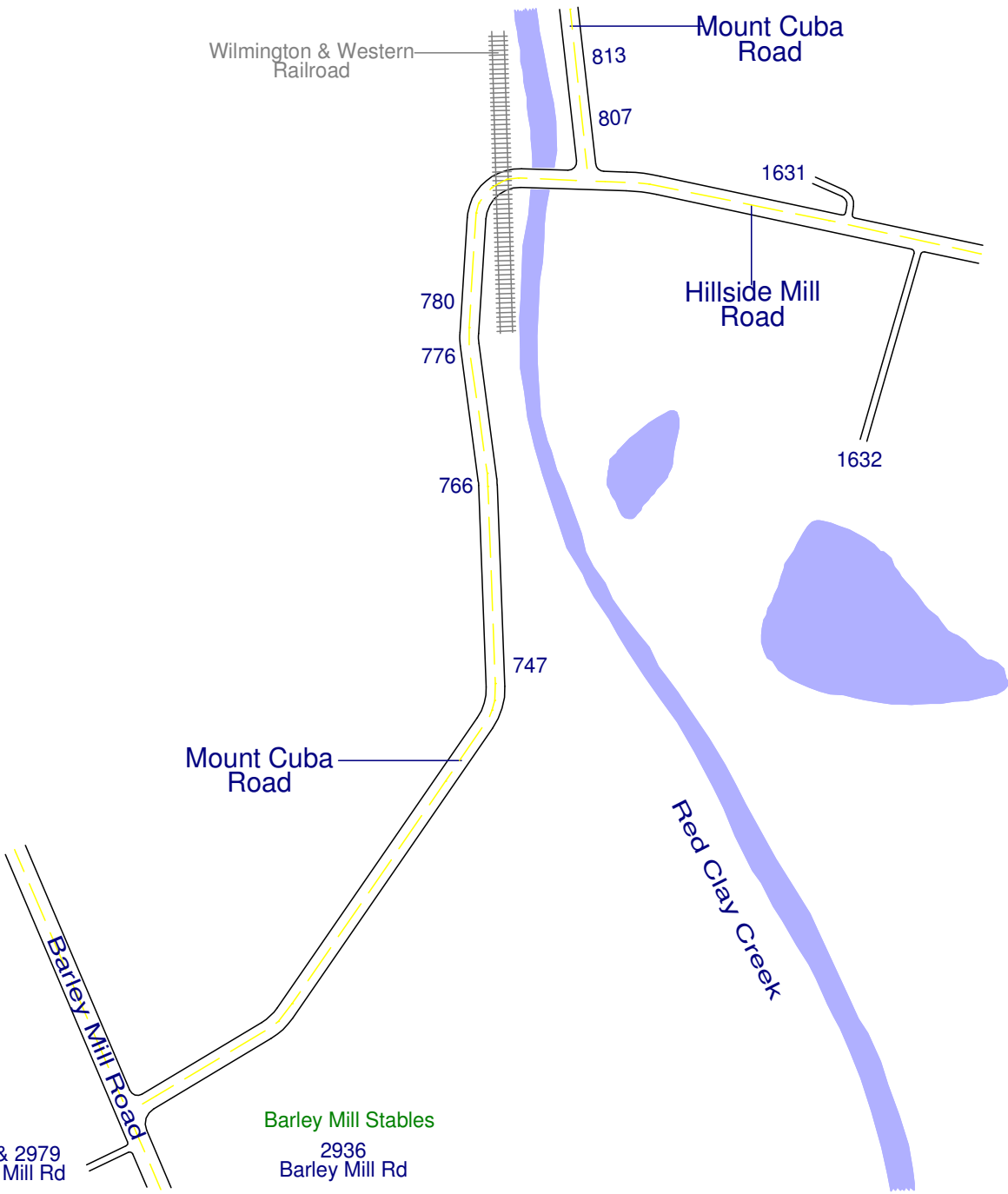
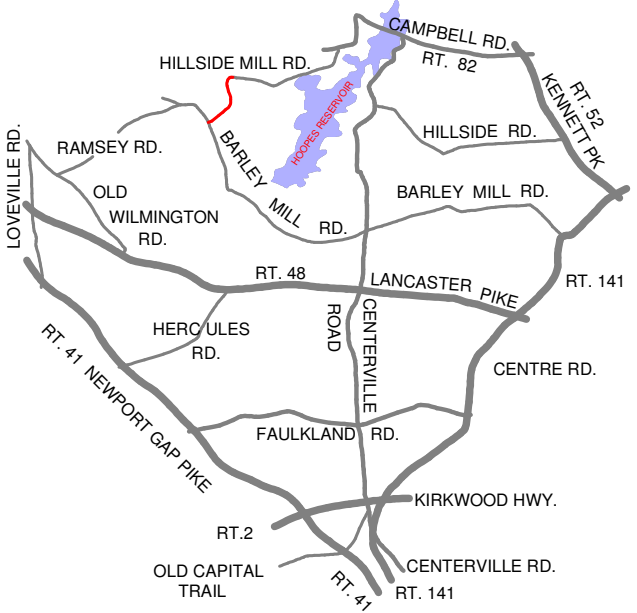


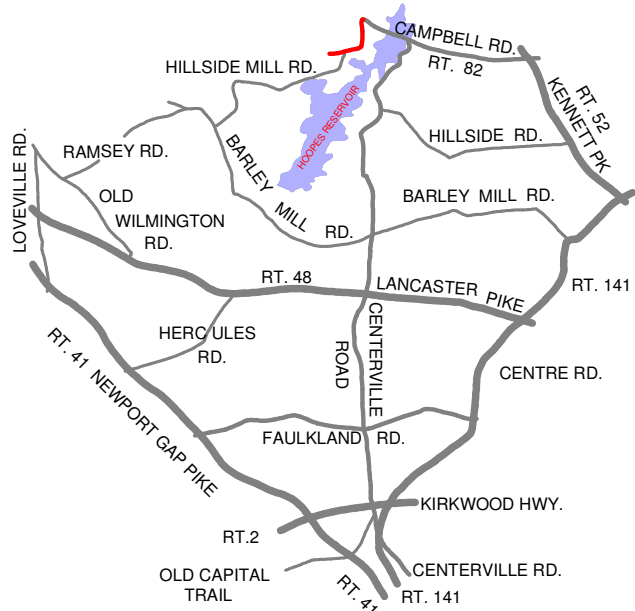
Alarm panel located at the nursing station in building D.

M-3

Mount Cuba Road

Cranston Heights Fire Company



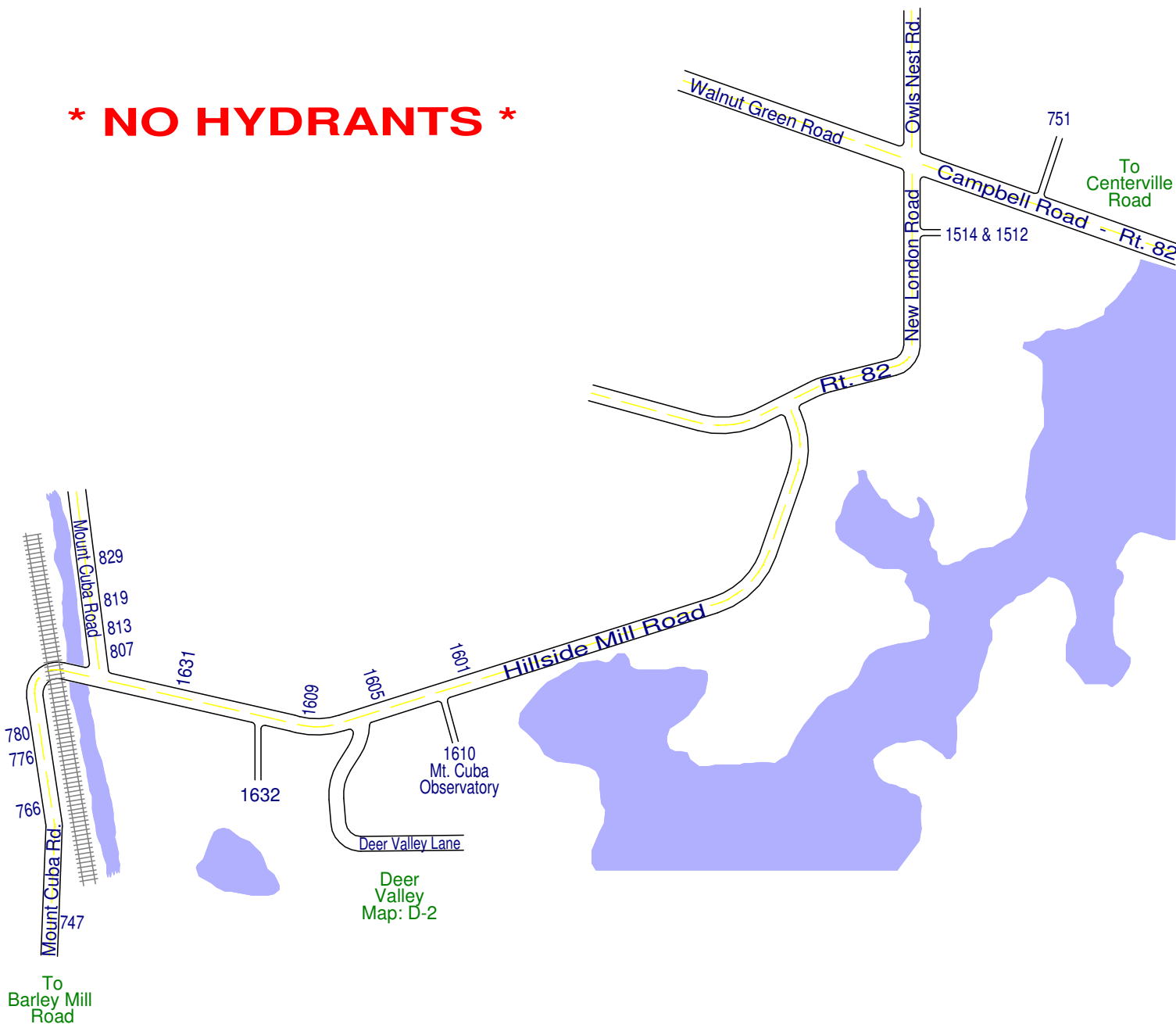


Cranston Heights Fire Company

N-1

New London Road

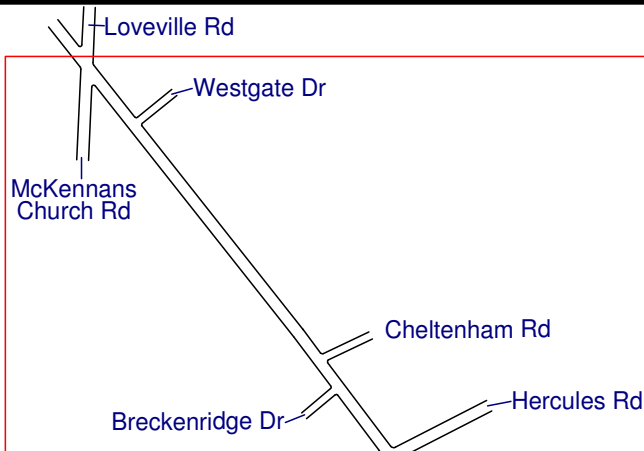
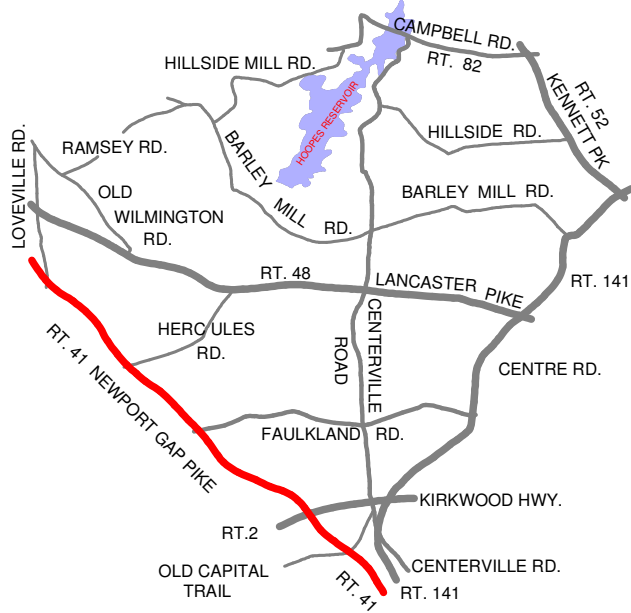
*** NO HYDRANTS ***



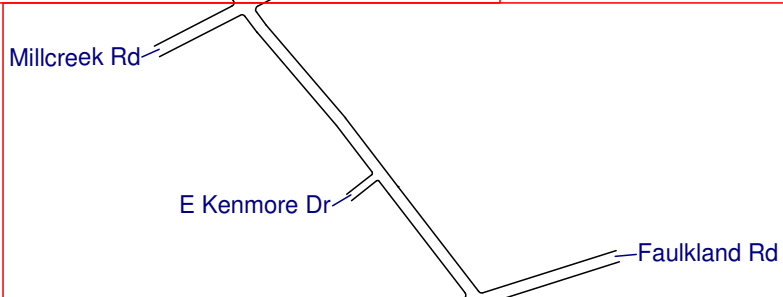
N-2

Newport Gap Pike Rt. 41

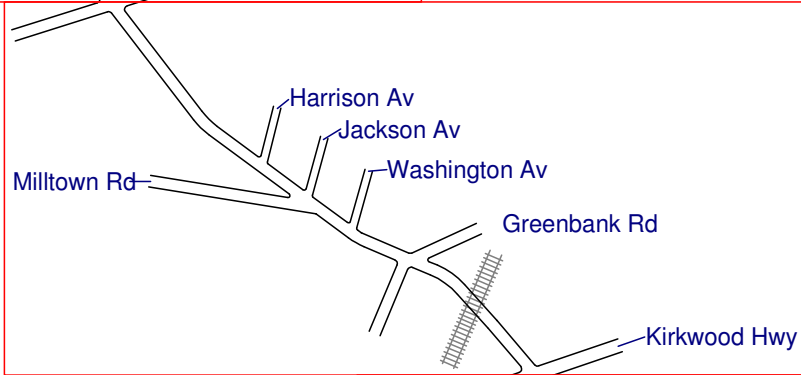
Cranston Heights Fire Company



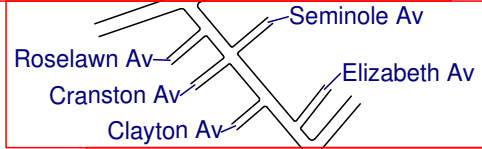
Map: N-2e
Hercules Rd to Loveville Rd
3100 blk to 3600 blk



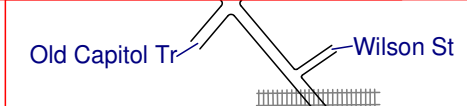
Map: N-2d
Faulkland Rd/Rt 34 to Hercules Rd
2800 blk to 3000 blk



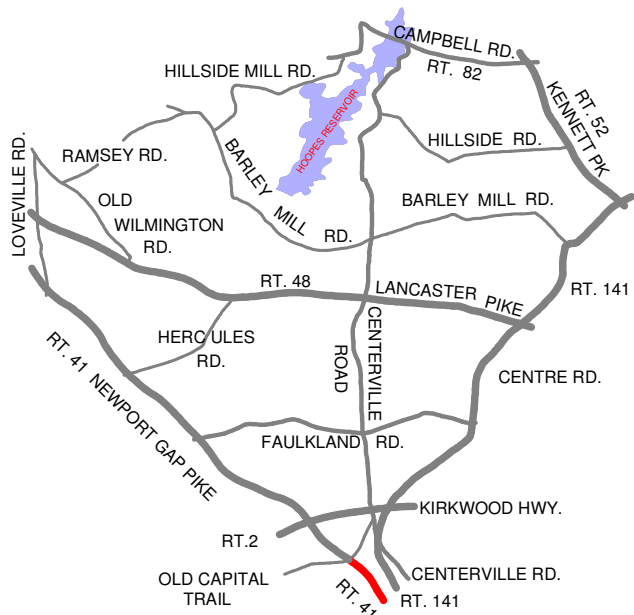
Map: N-2c
Kirkwood Hwy to Faulkland Rd
2100 blk to 2700 blk



Map: N-2b
Old Capitol Tr to Kirkwood Hwy
1700 blk to 2000 blk



Map: N-2a
Wilm Western RR to Old Capitol Tr
1600 blk

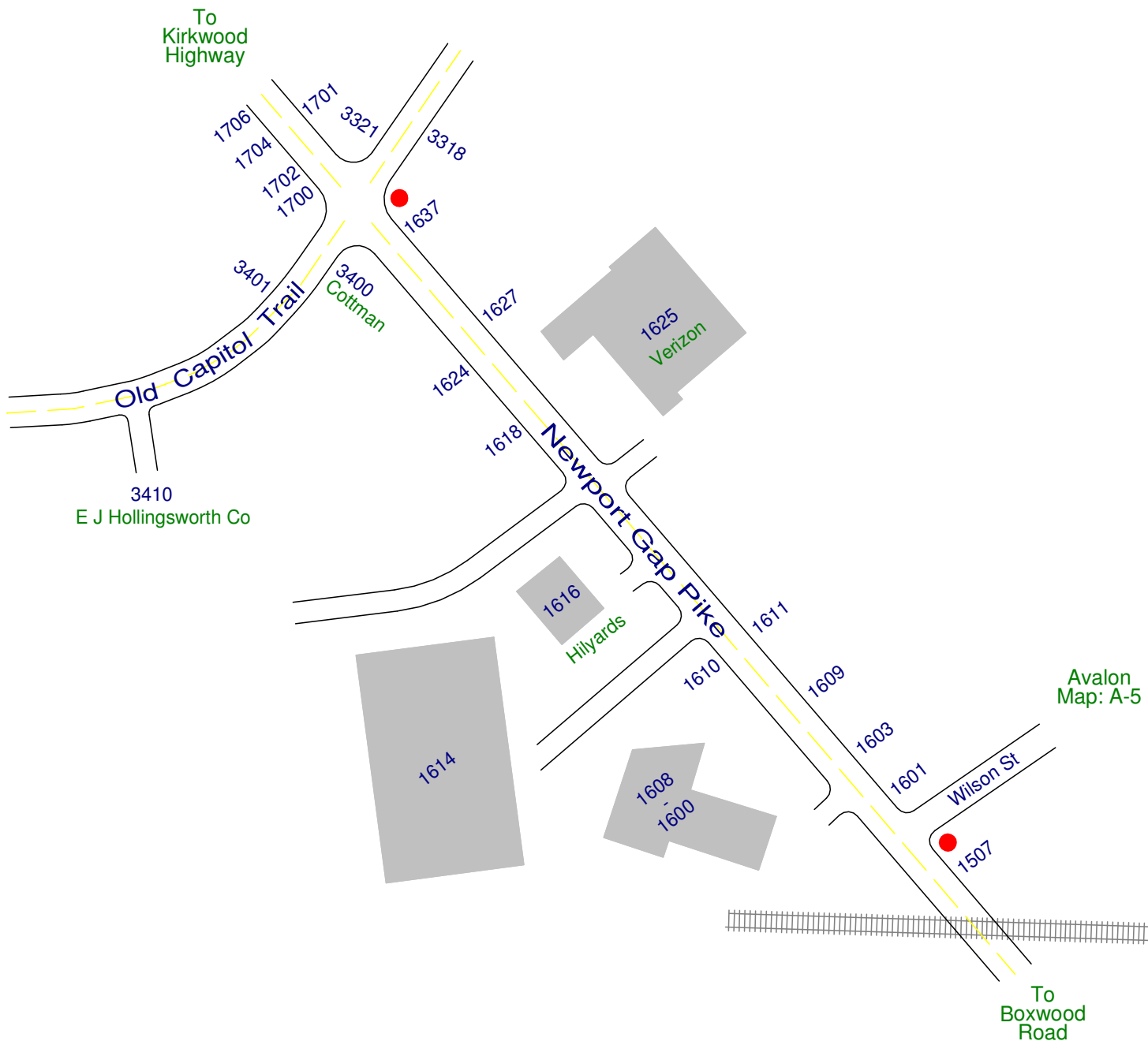


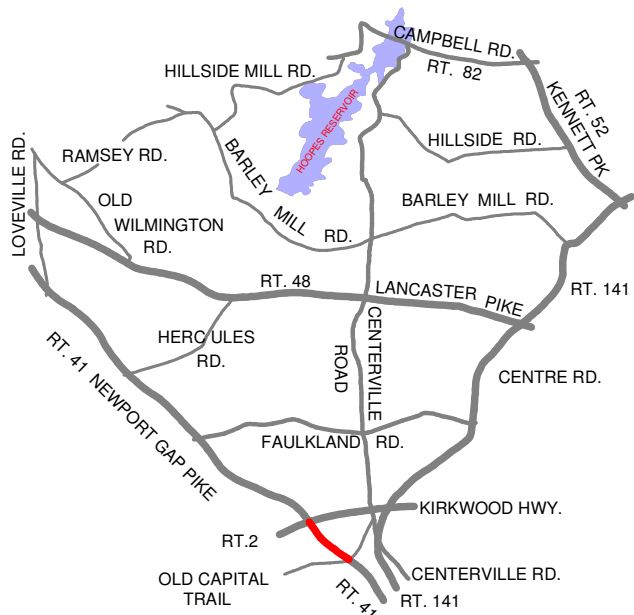
Cranston Heights Fire Company

N-2a

Newport Gap Pike

Wilm. Western RR to Old Capitol Tr
1500 blk to 1600 blk



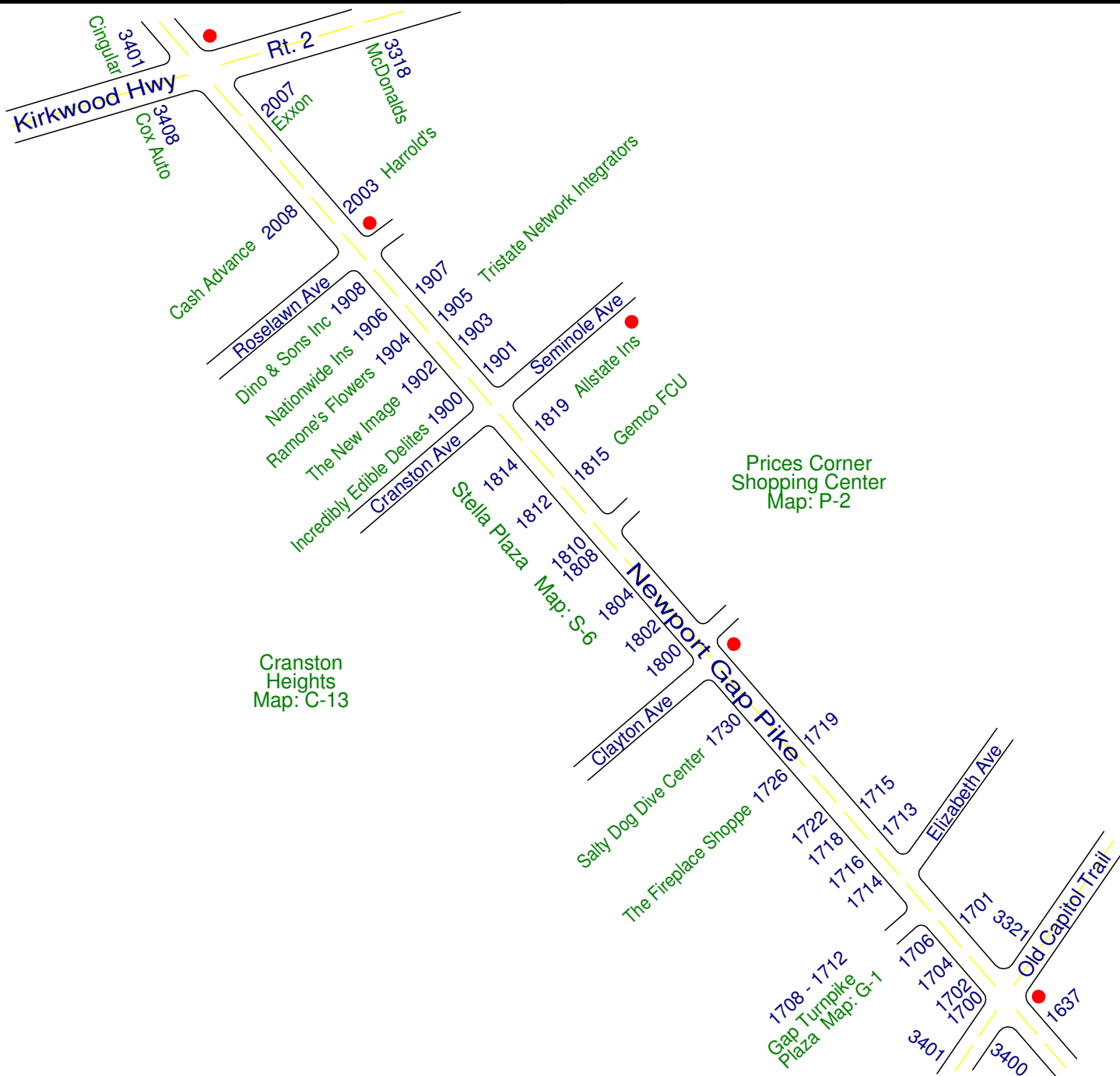


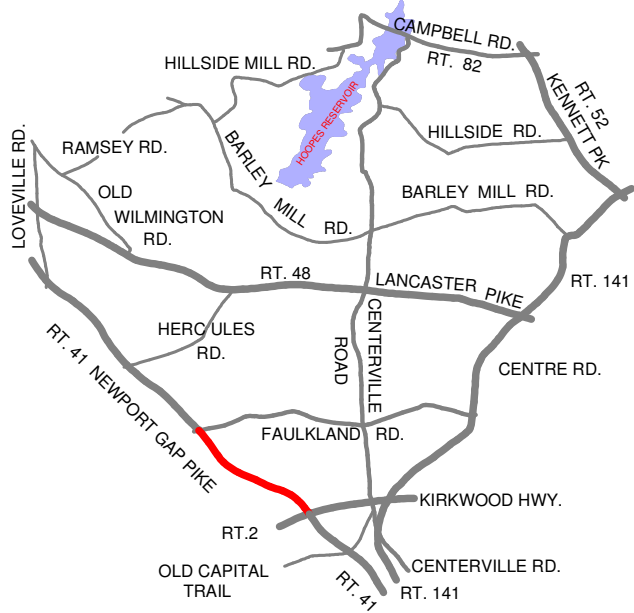
Cranston Heights Fire Company

N-21b

Newport Gap Pike

Old Capitol Tr to Kirkwood Hwy
1700 blk to 2000 blk



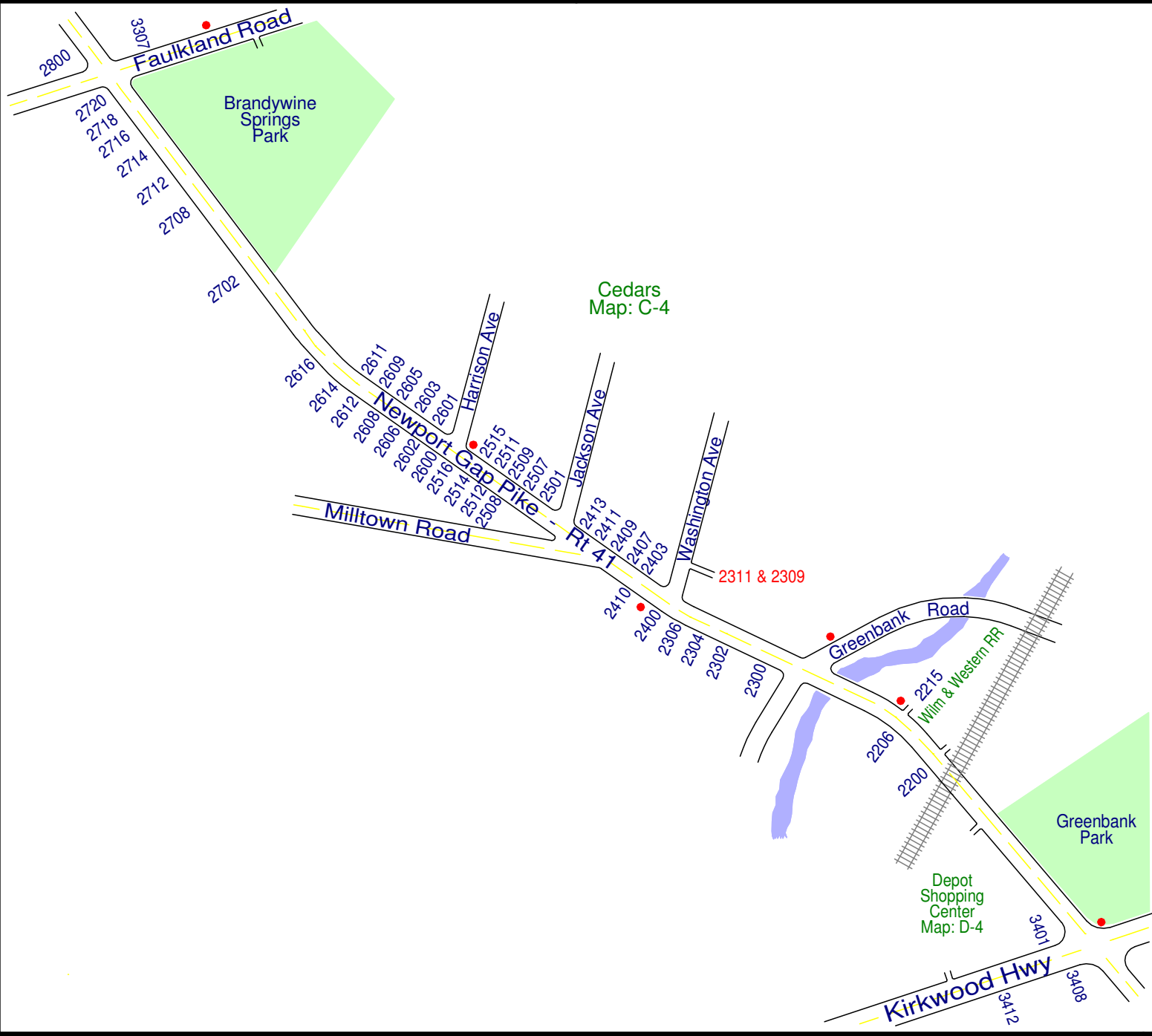


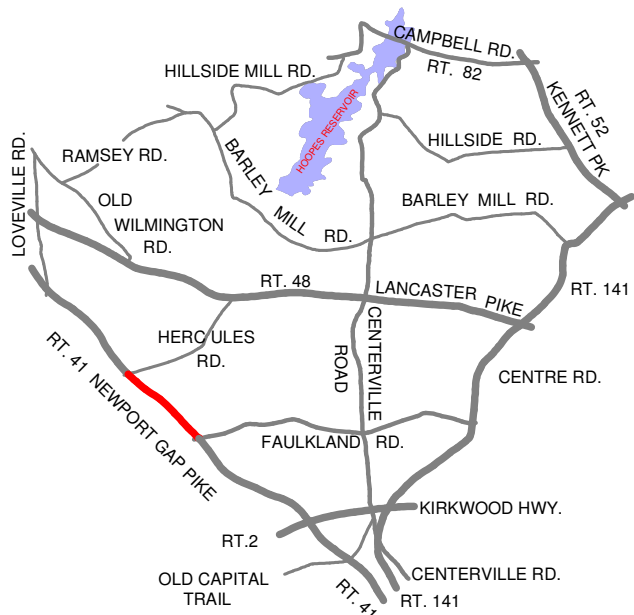
Cranston Heights Fire Company

N-2c

Newport Gap Pike

Kirkwood Hwy to Faulkland Rd
2100 blk to 2700 blk



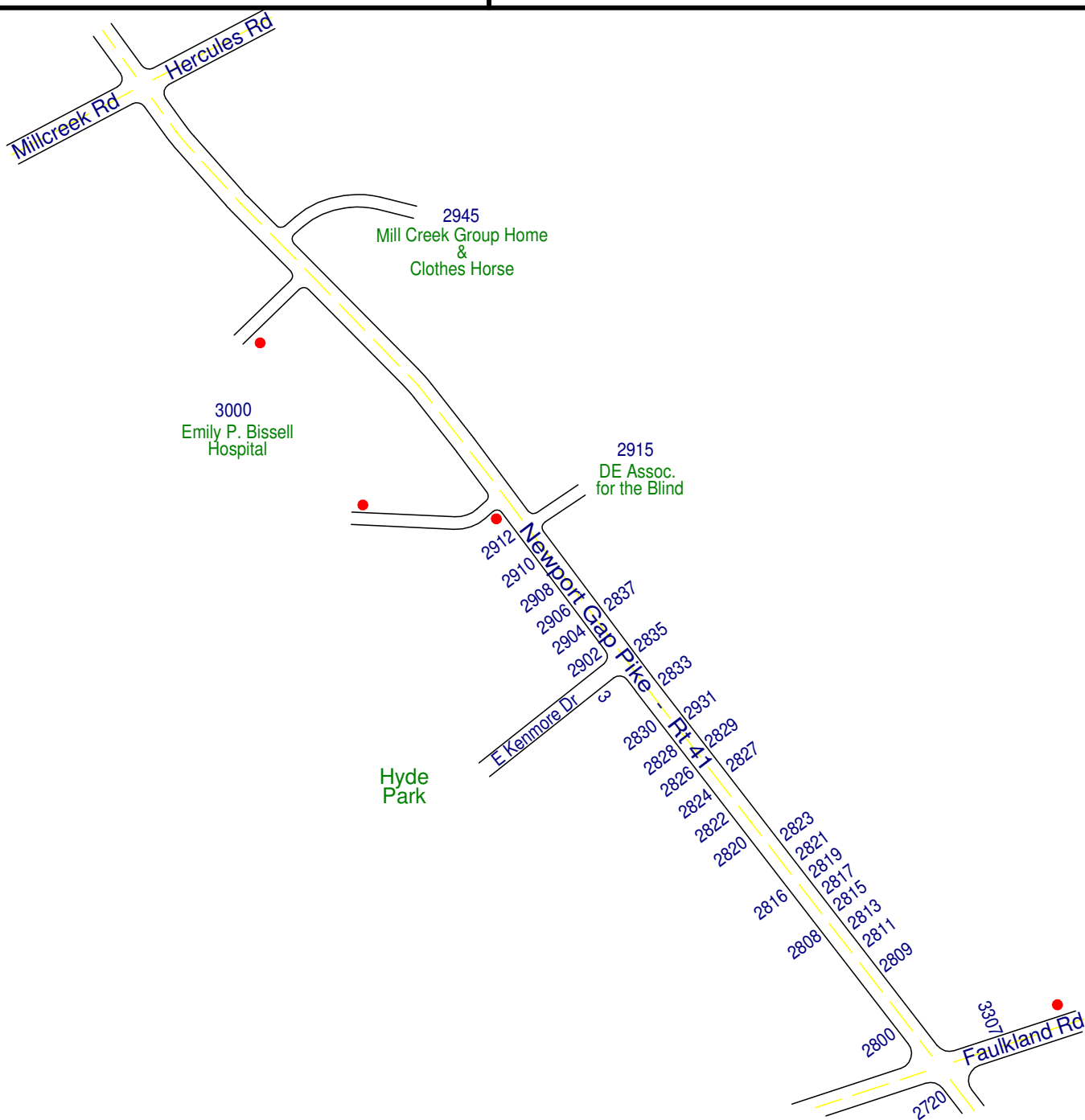


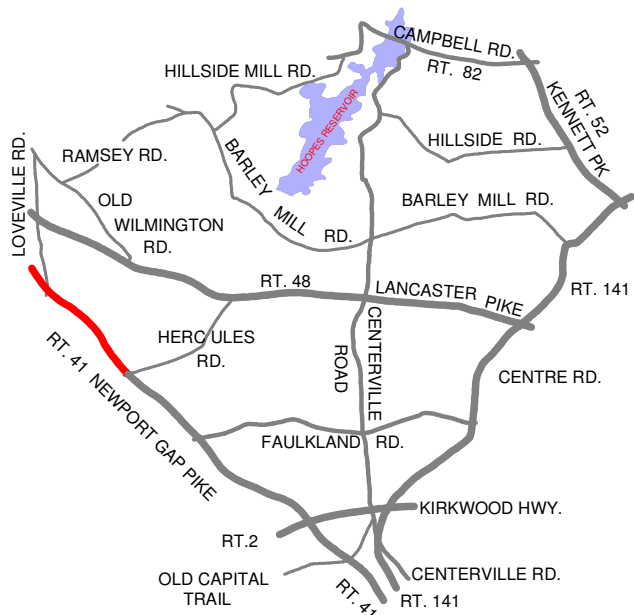
Cranston Heights Fire Company

N-2d

Newport Gap Pike

Faulkland Rd to Hercules Rd
2800 blk to 3000 blk



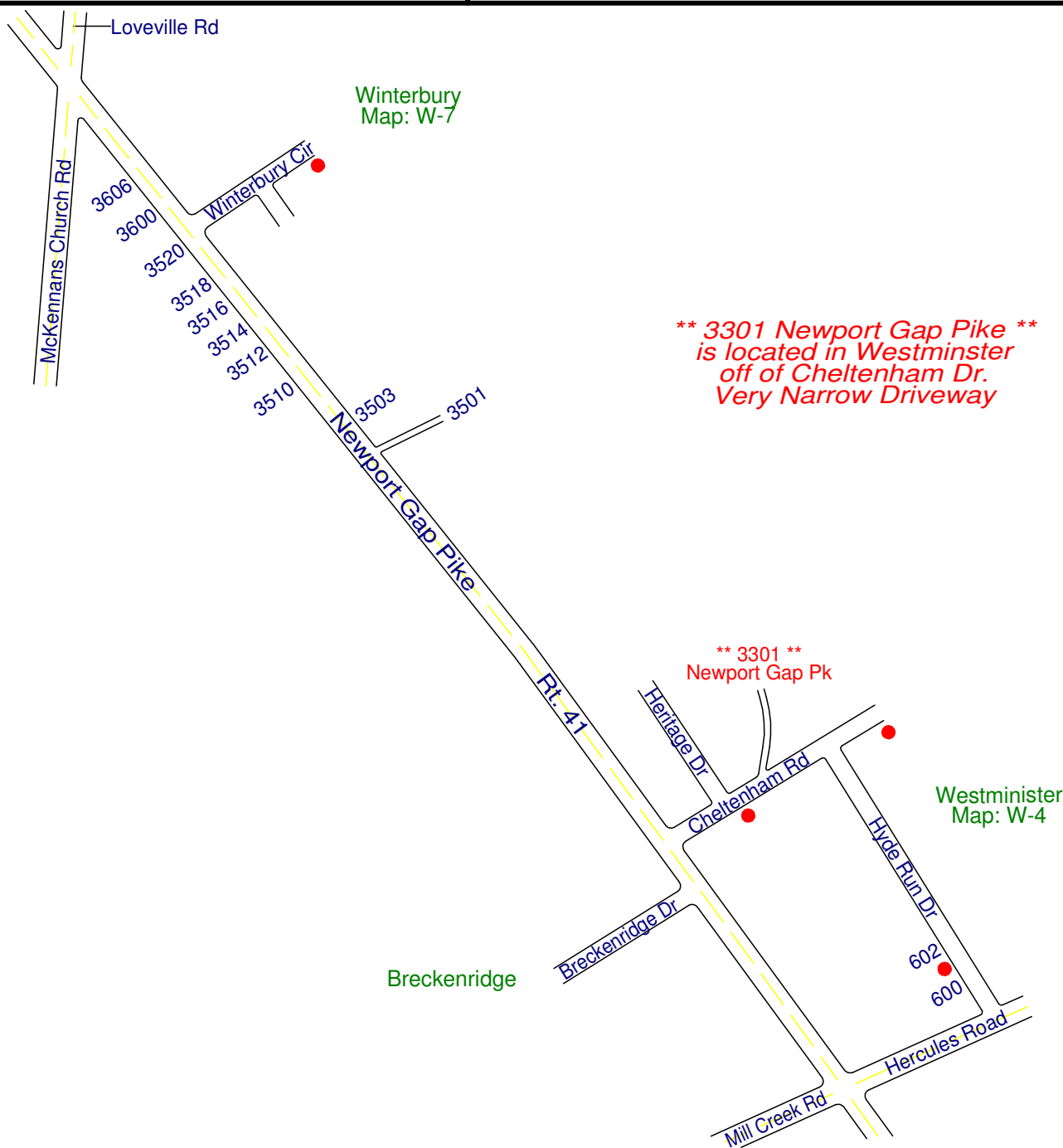


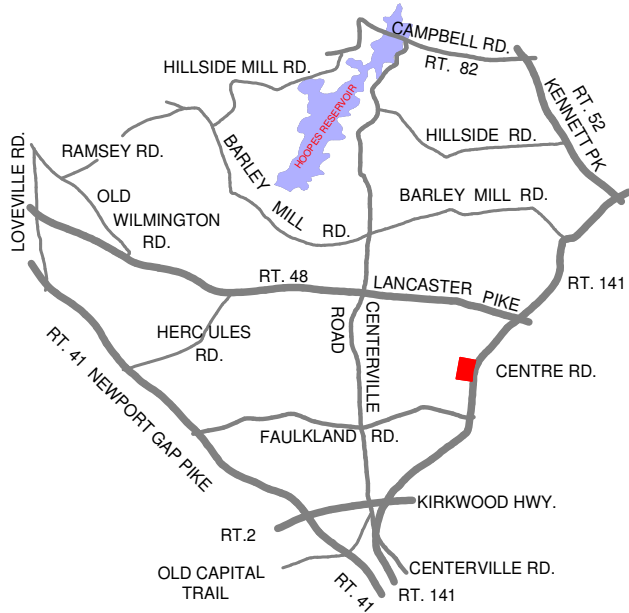
Cranston Heights Fire Company

N-2e

Newport Gap Pike

Hercules Rd to Loveville Rd
3100 blk to 3600 blk



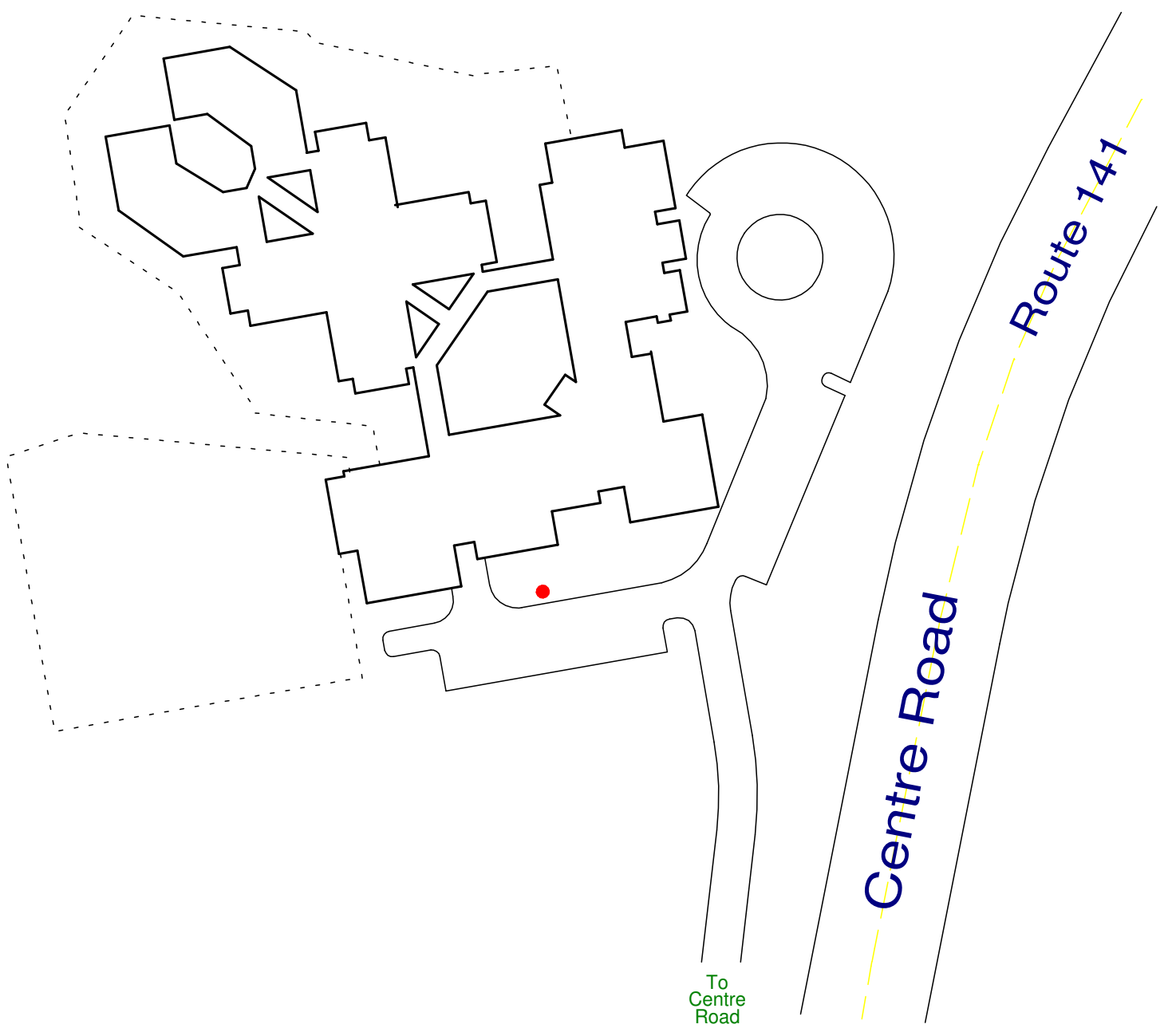


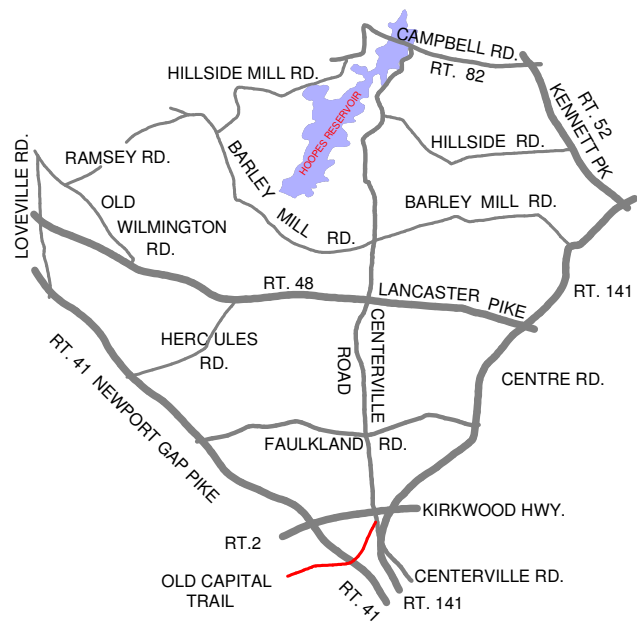
Cranston Heights Fire Company

N-3

NCC Detention Center

963 Centre Road Bldg. 14



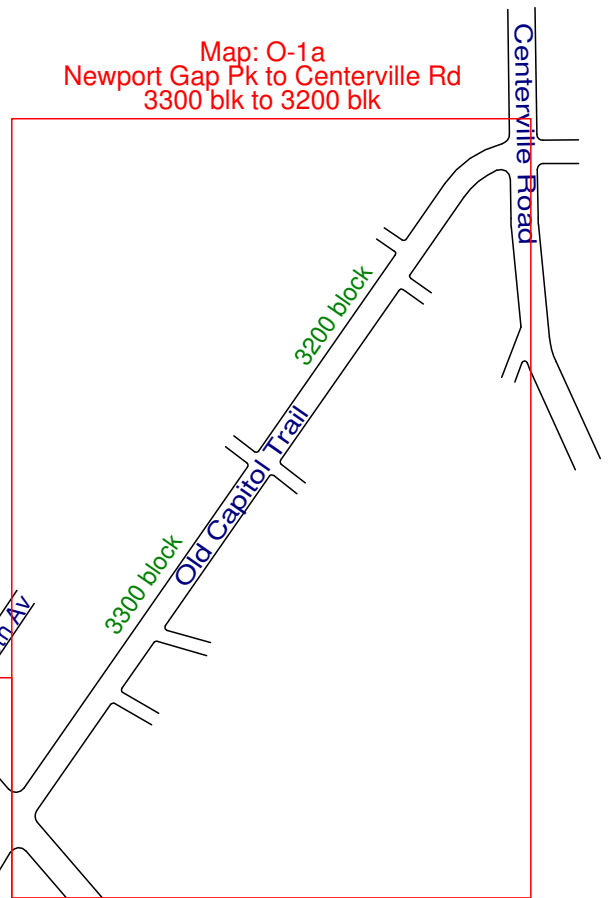


Cranston Heights Fire Company

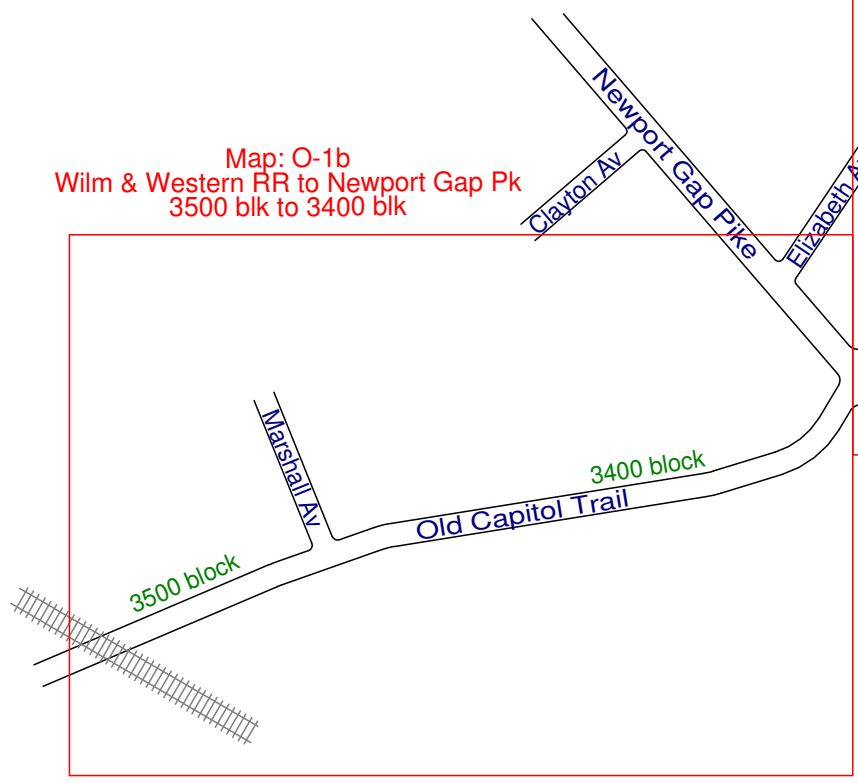
O-1

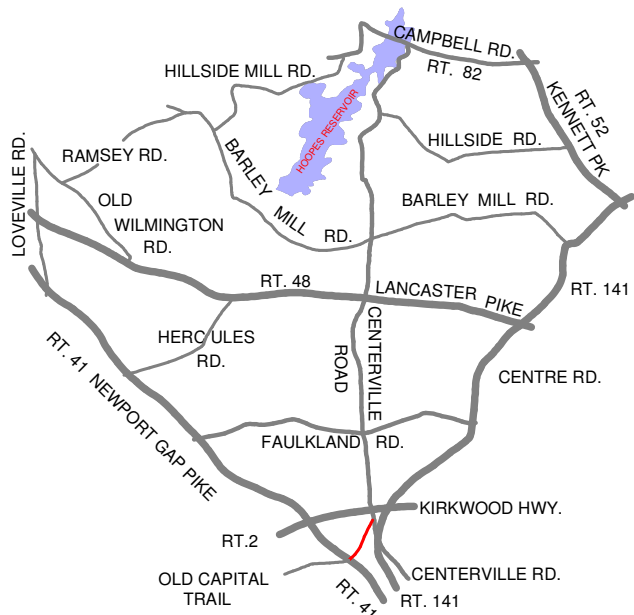
Old Capitol Trail

Map: O-1a
Newport Gap Pk to Centerville Rd
3300 blk to 3200 blk



Map: O-1b
Wilm & Western RR to Newport Gap Pk
3500 blk to 3400 blk



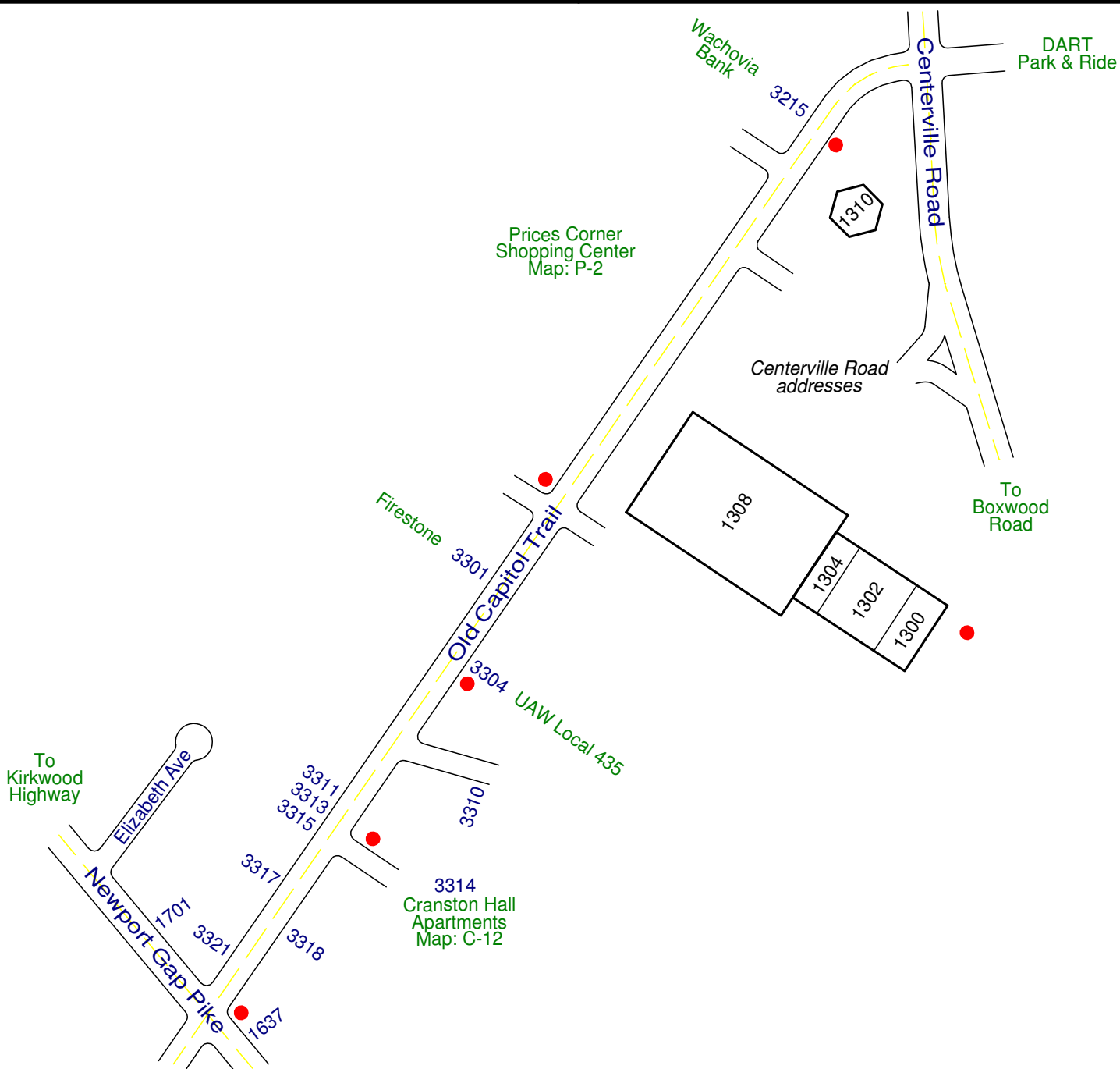


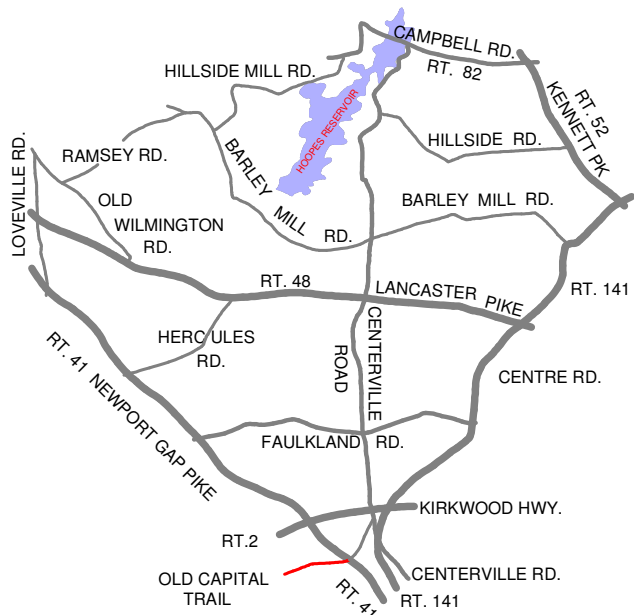
Cranston Heights Fire Company

O-1a

Old Capitol Trail

Newport Gap Pk to Centerville Road
3300 blk to 3200 blk



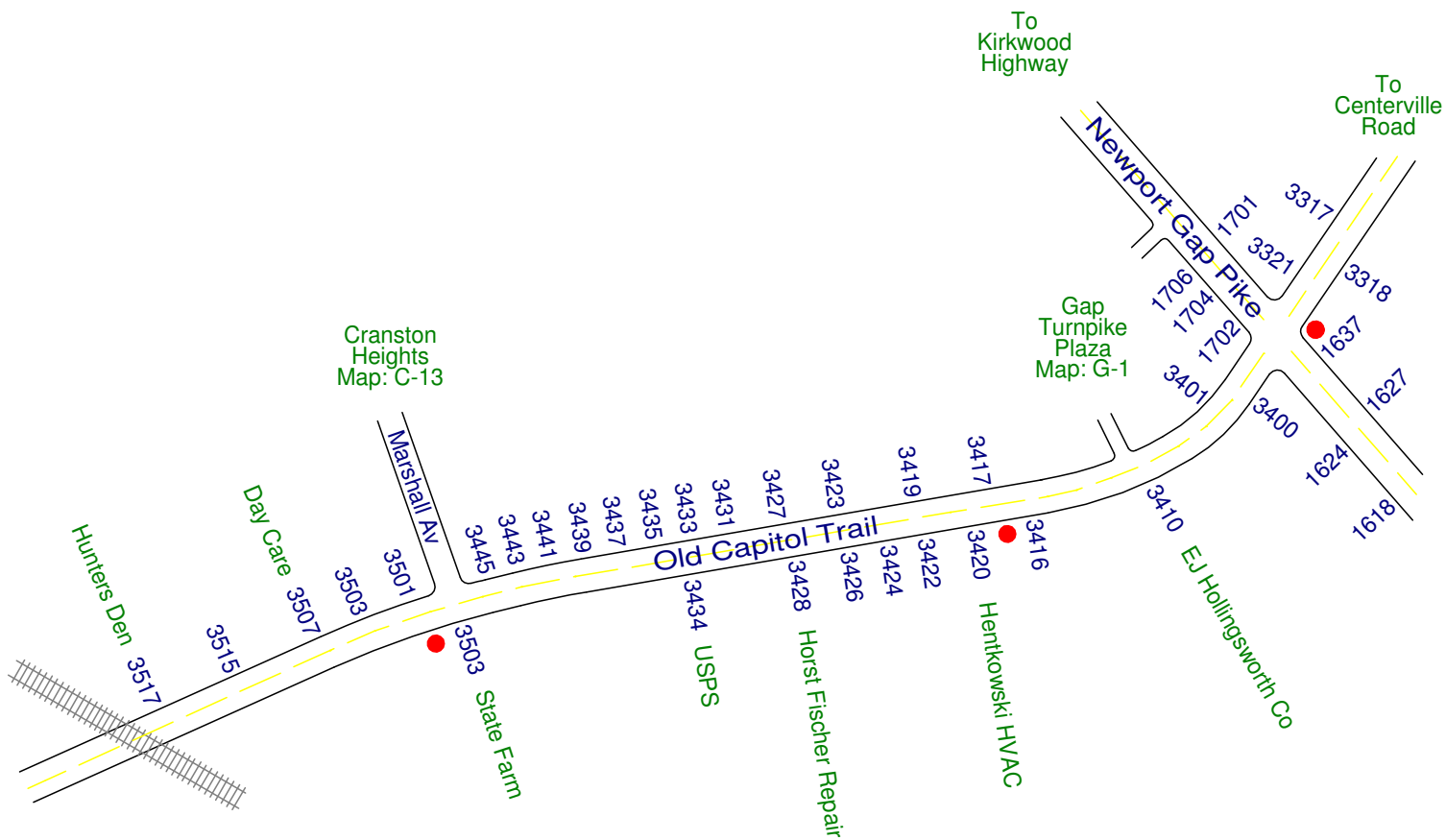


Cranston Heights Fire Company

O-1b

Old Capitol Trail

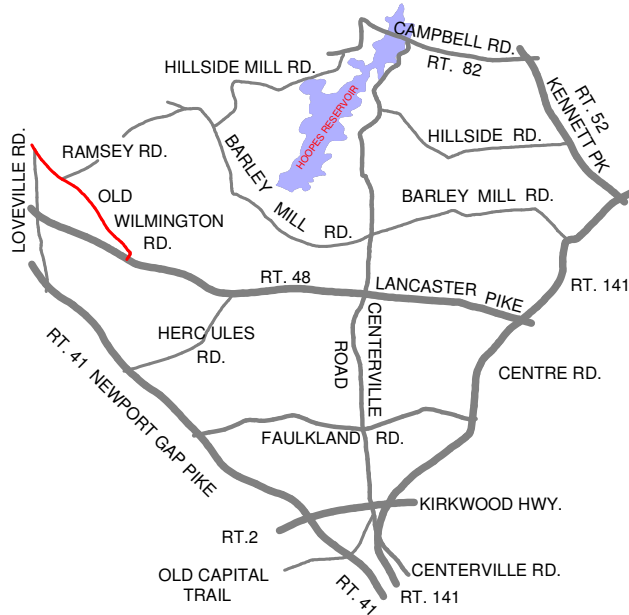
Wilm & Western RR to Newport Gap Pk
3500 blk to 3400 blk



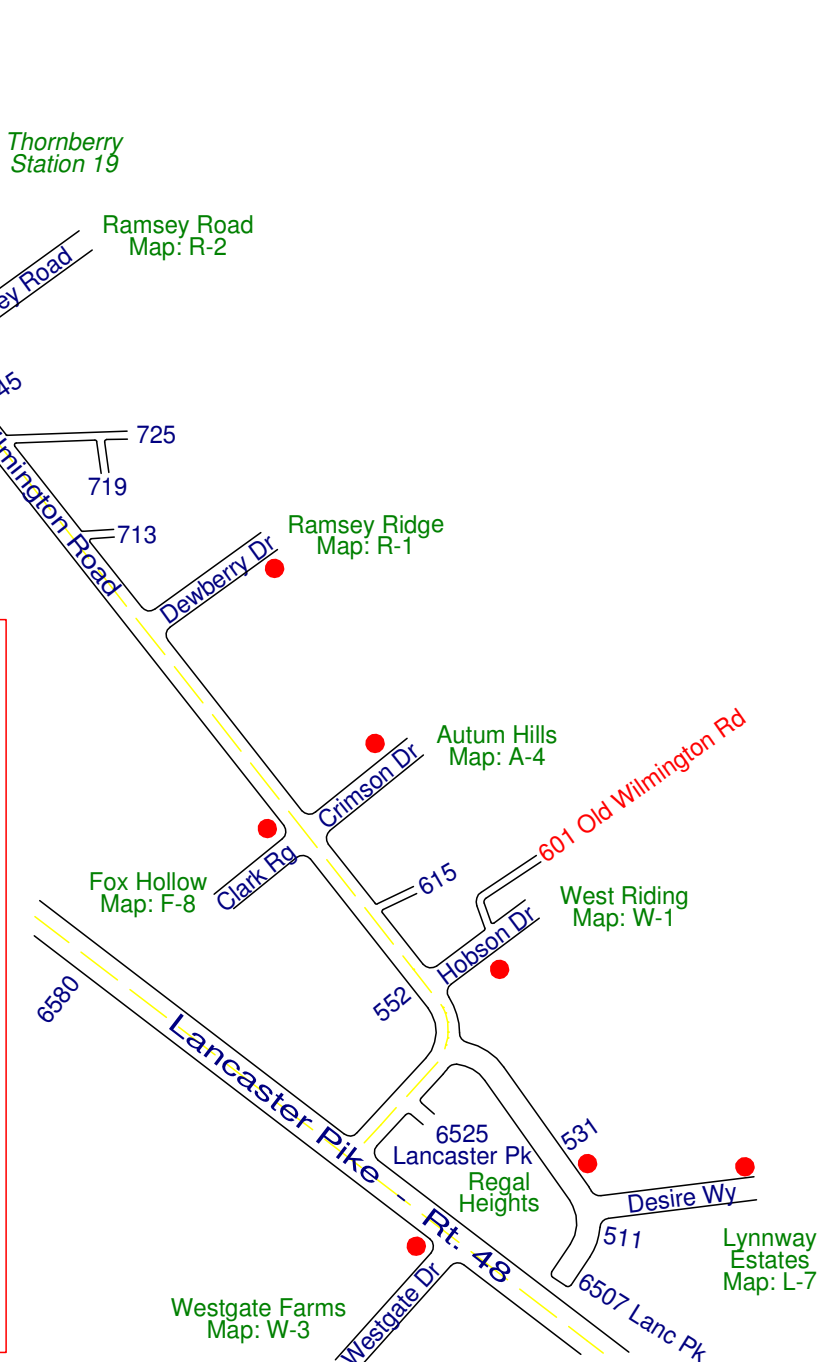
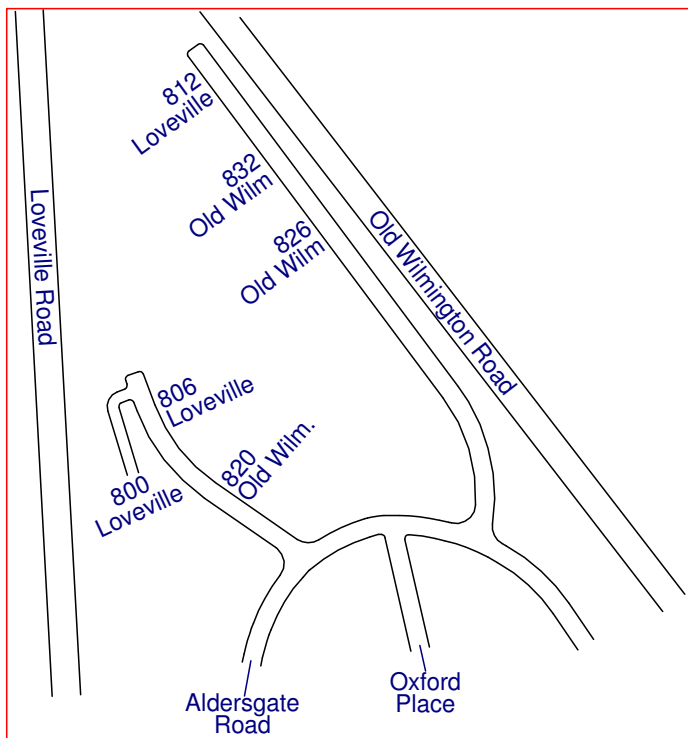
0-3

Old Wilmington Road

Cranston Heights Fire Company



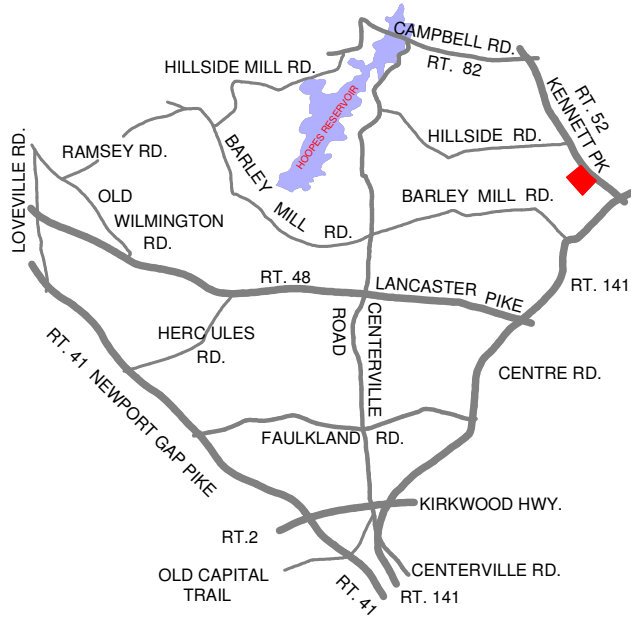
Access to the following Old Wilmington Road addresses must be made through Cokesbury Village - Map C-11 820 - 826 - 832



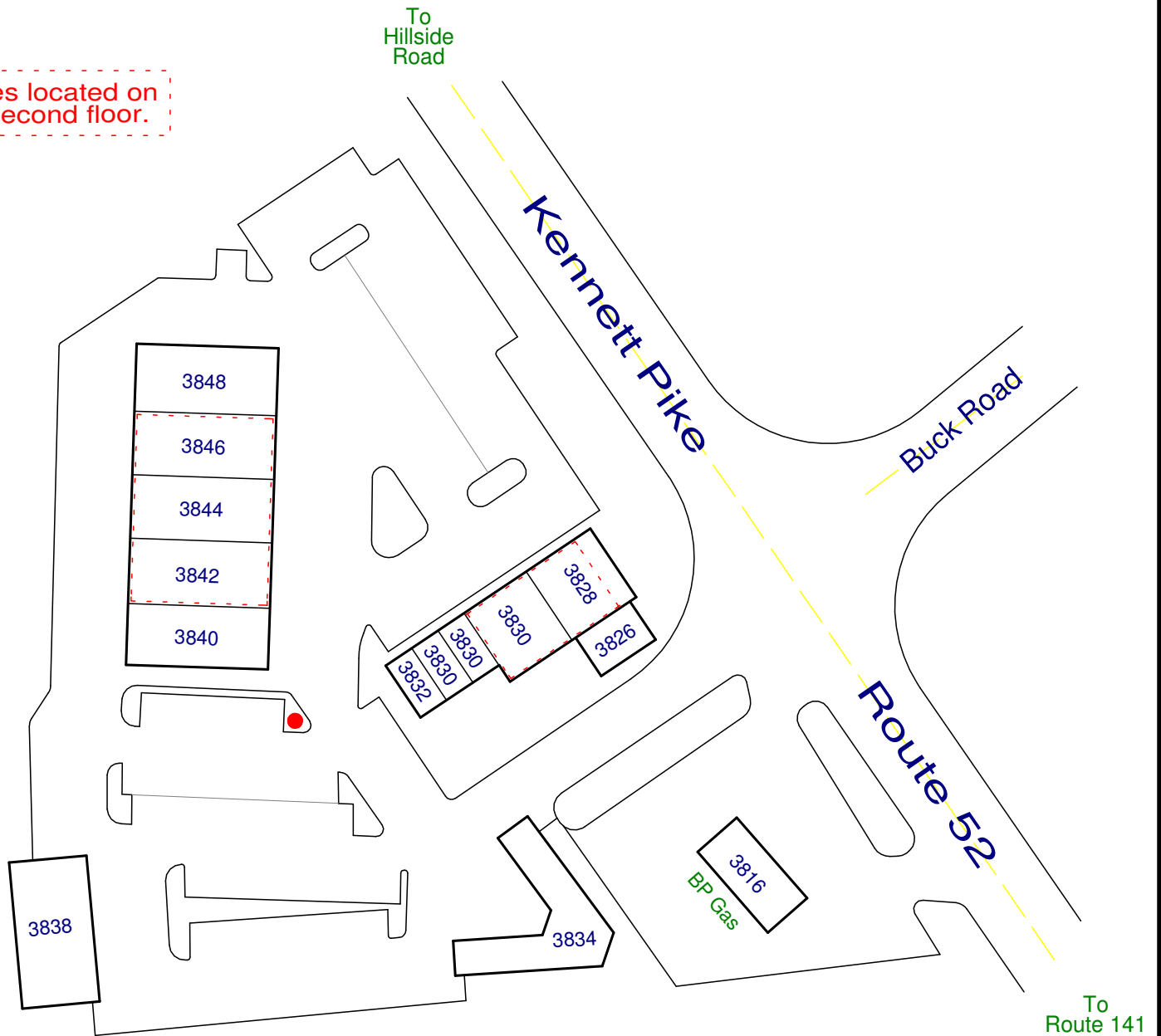
P-1

Powder Mill Square

Cranston Heights Fire Company



Offices located on the second floor.



Prices Corner Shopping Center

Cranston Heights Fire Company

P-2

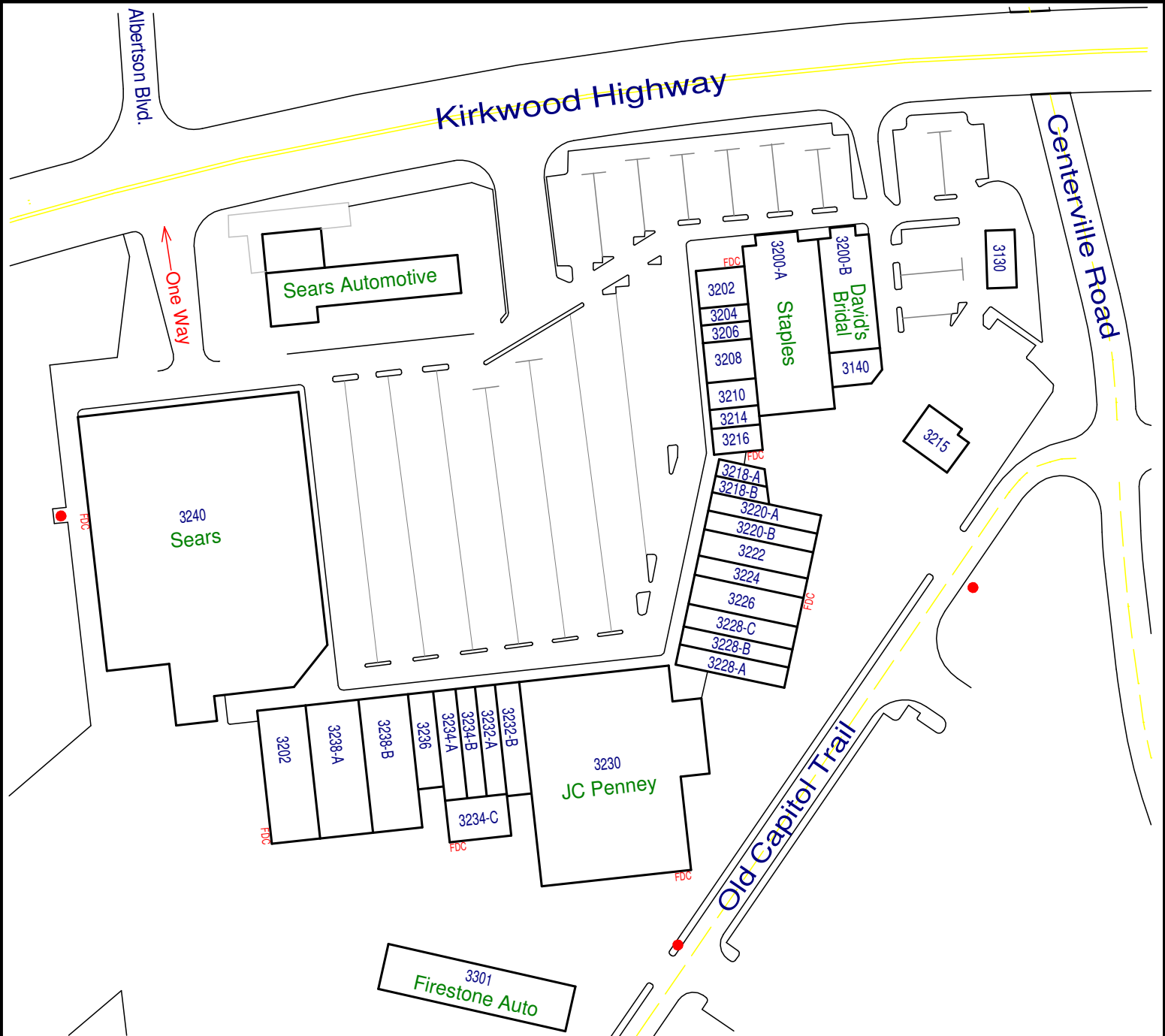
3130 Boston Market
 3140 Jardel Co. Inc.
 3200-A Staples
 3200-B David's Bridal
 3202 WSFS Bank
 3204 EB Games
 3206 Cavazinni's
 3208 Payless Shoe Source
 3210 Gordon's Jewelers
 3214 Auntie Anne's
 3216 Oreck
 3218-A Ciao Pizza
 3218-B Hair Cuttery

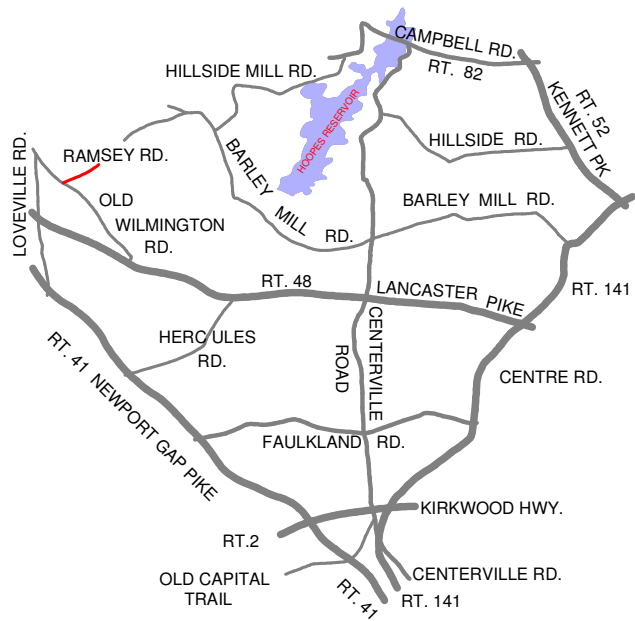
3220-A Bath & Bodyworks
 3220-B Dress Barn Woman
 3222 Rainbow
 3224 Heavenly Ham
 3226 QVC Outlet
 3228-A Radio Shack
 3228-B GNC
 3228-C Coconuts
 3230 JC Penney
 3232-A Sound of Tri-State
 3232-B Dress Barn
 3234-A The Avenue Plus
 3234-B Silver Works

3234-C Blue Hen Physical Therapy
 3236 Hallmark
 3238-A DEB
 3238-B Famous Footwear
 32?? Rugged Wear House
 3240 Sears

Old Capitol Trail

3215 Wachovia Bank
 3301 Firestone Automotive



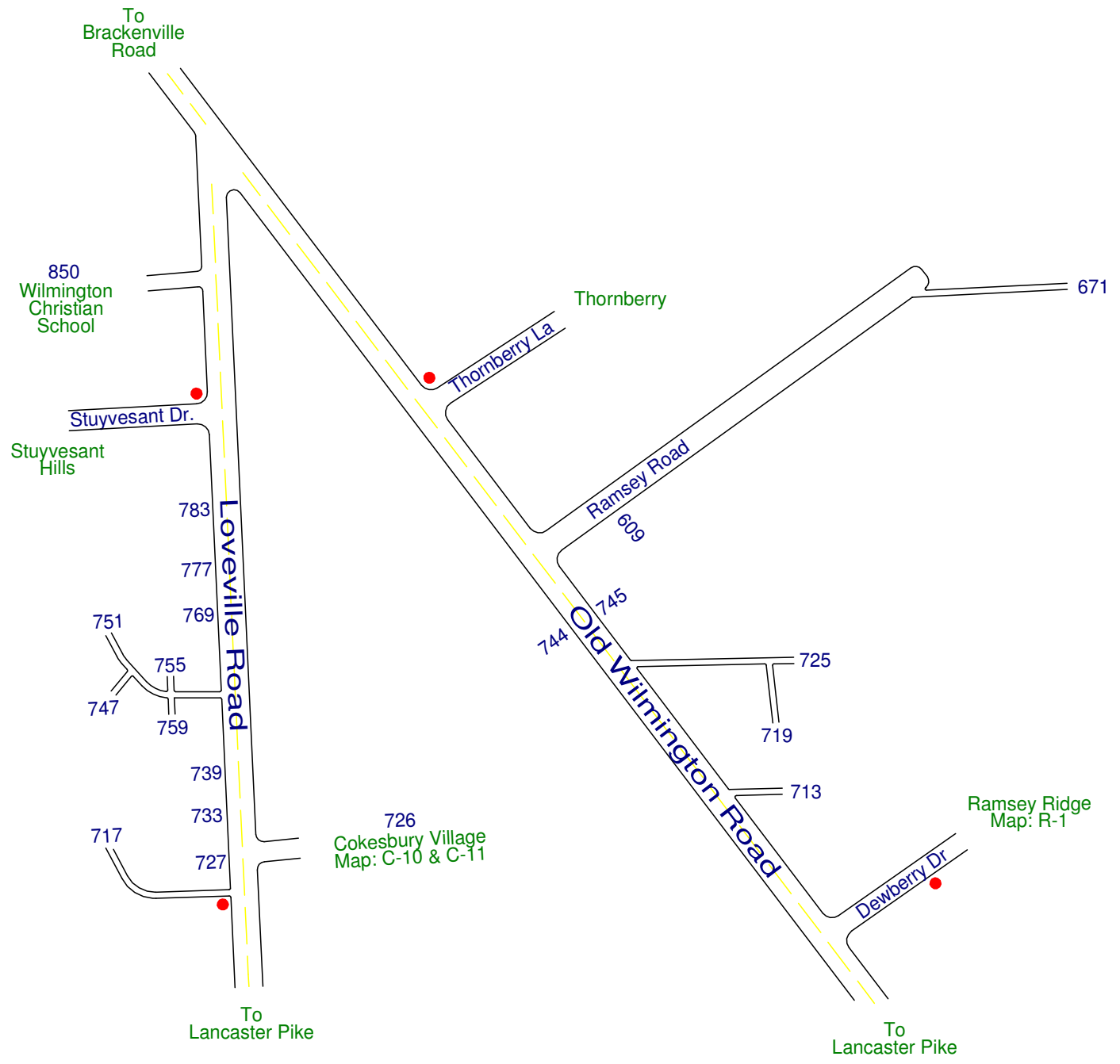


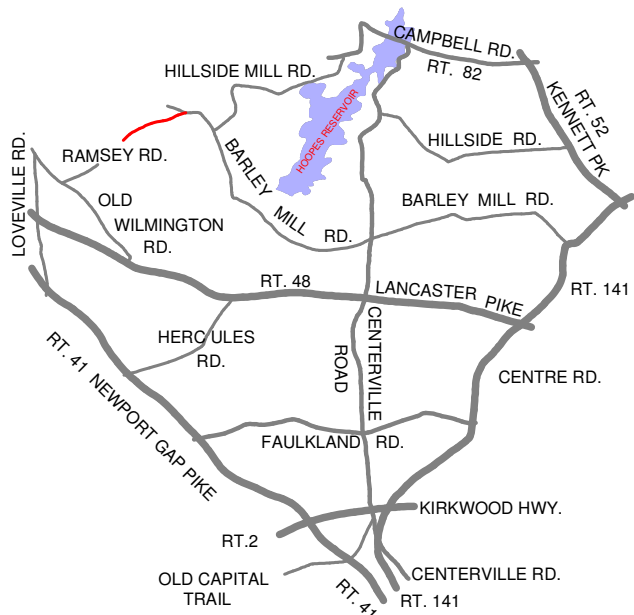
Cranston Heights Fire Company

R-2

Ramsey Road

cross street: Old Wilmington Road





Cranston Heights Fire Company

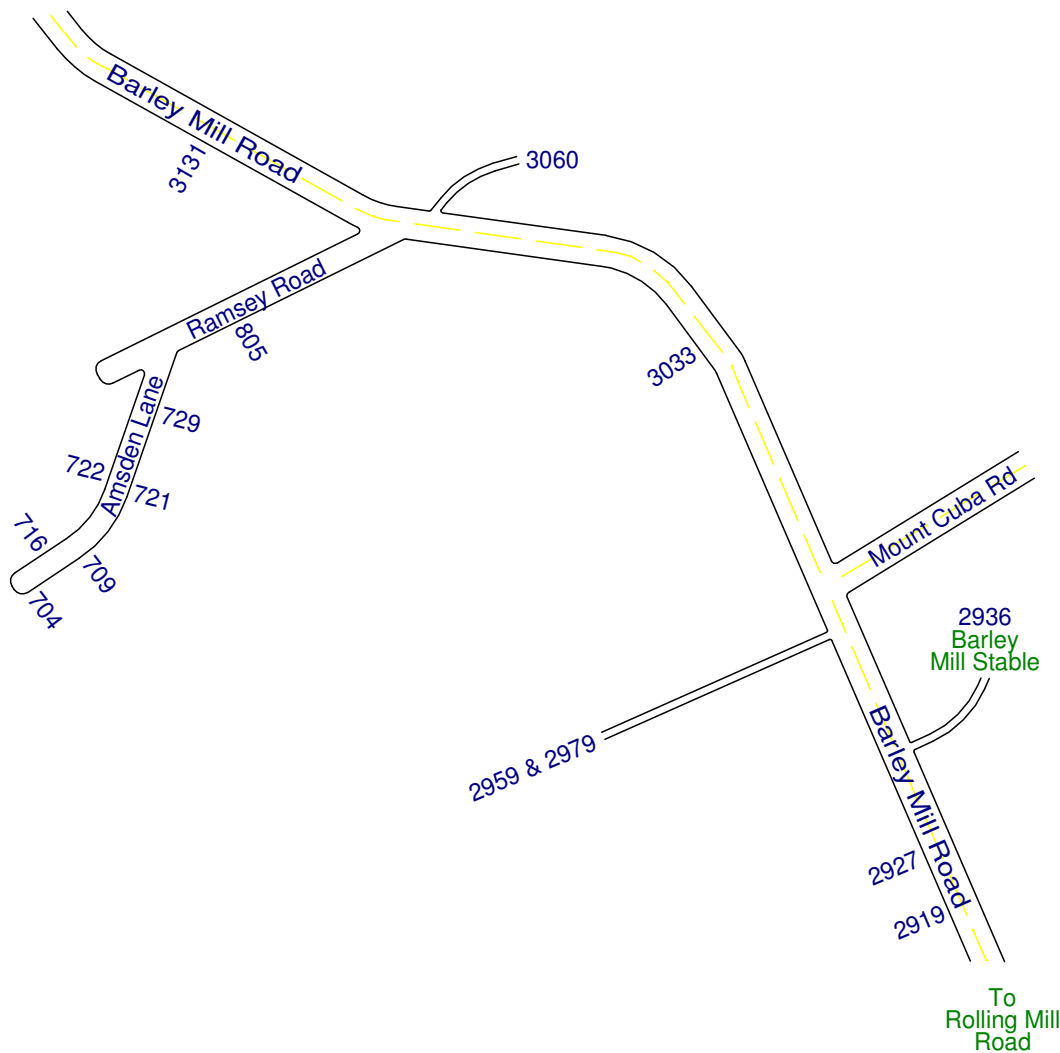
R-2a

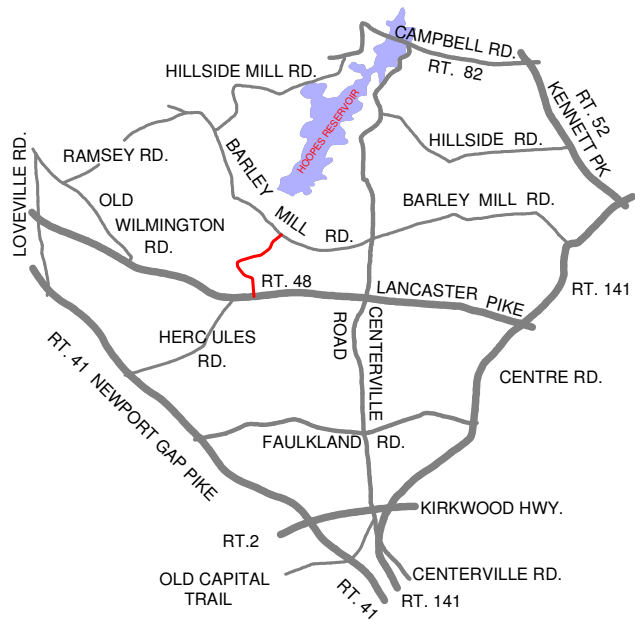
Ramsey Road Amsden Lane

cross street: Barley Mill Road

To
Brackenville
Road

*** NO HYDRANTS ***

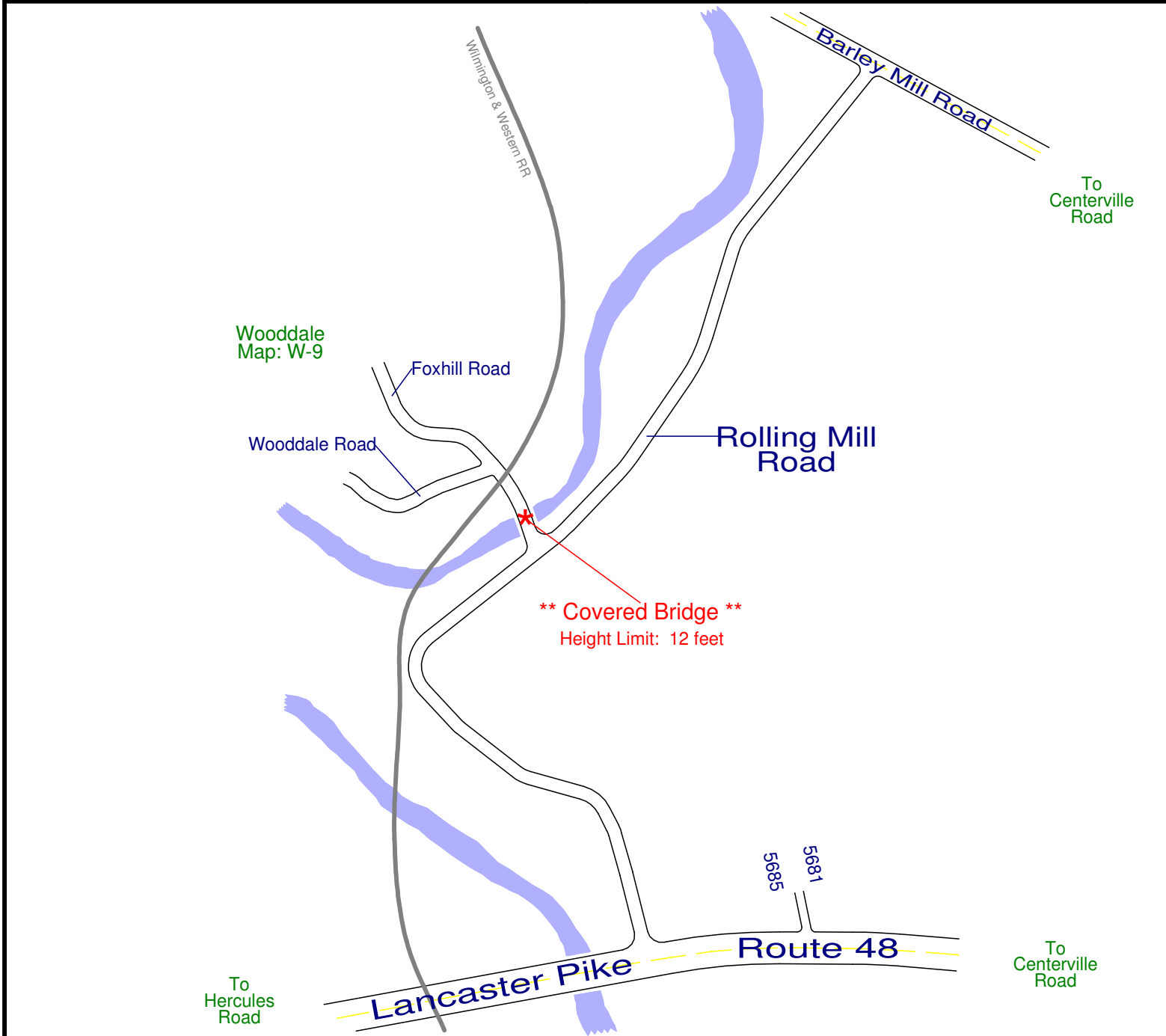




Cranston Heights Fire Company

R-3

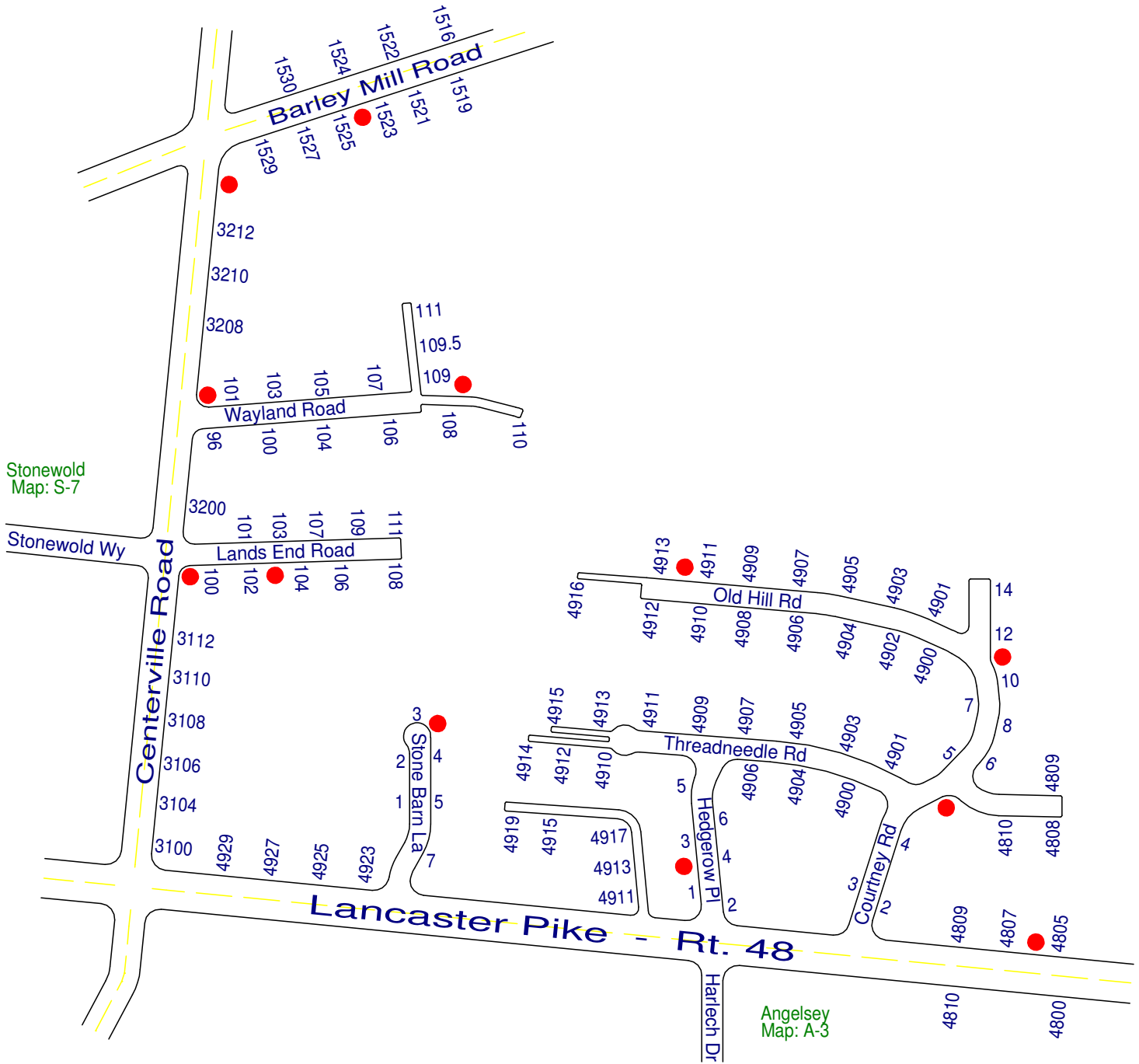
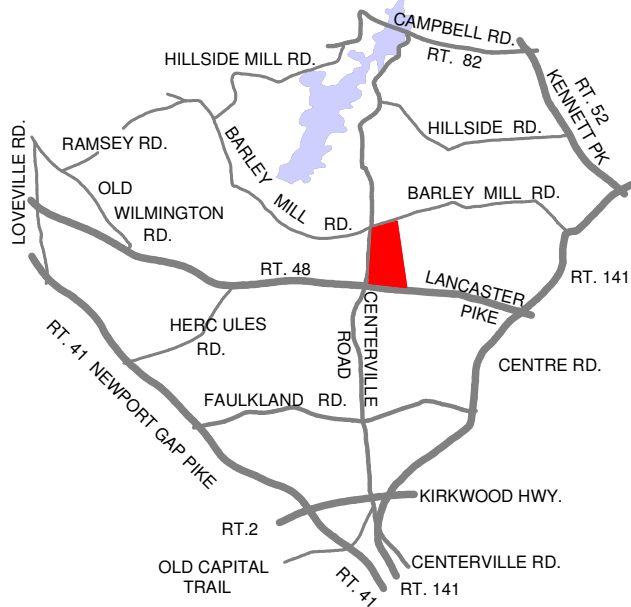
Rolling Mill Road

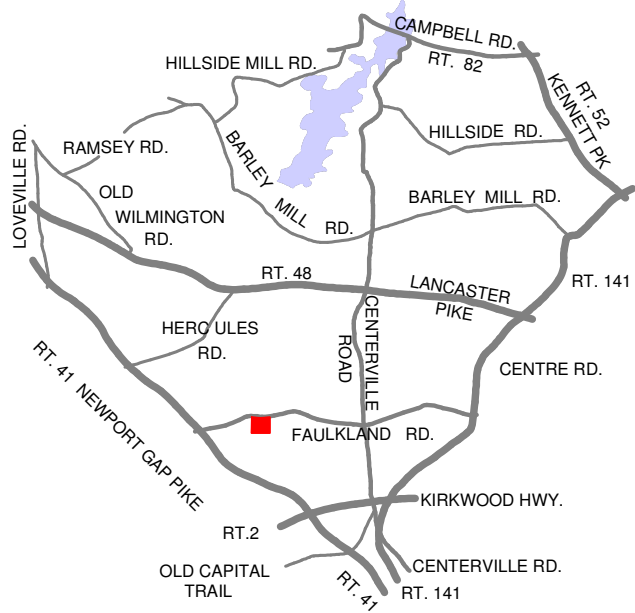


S-2

Sedgeley Farms

Cranston Heights Fire Company

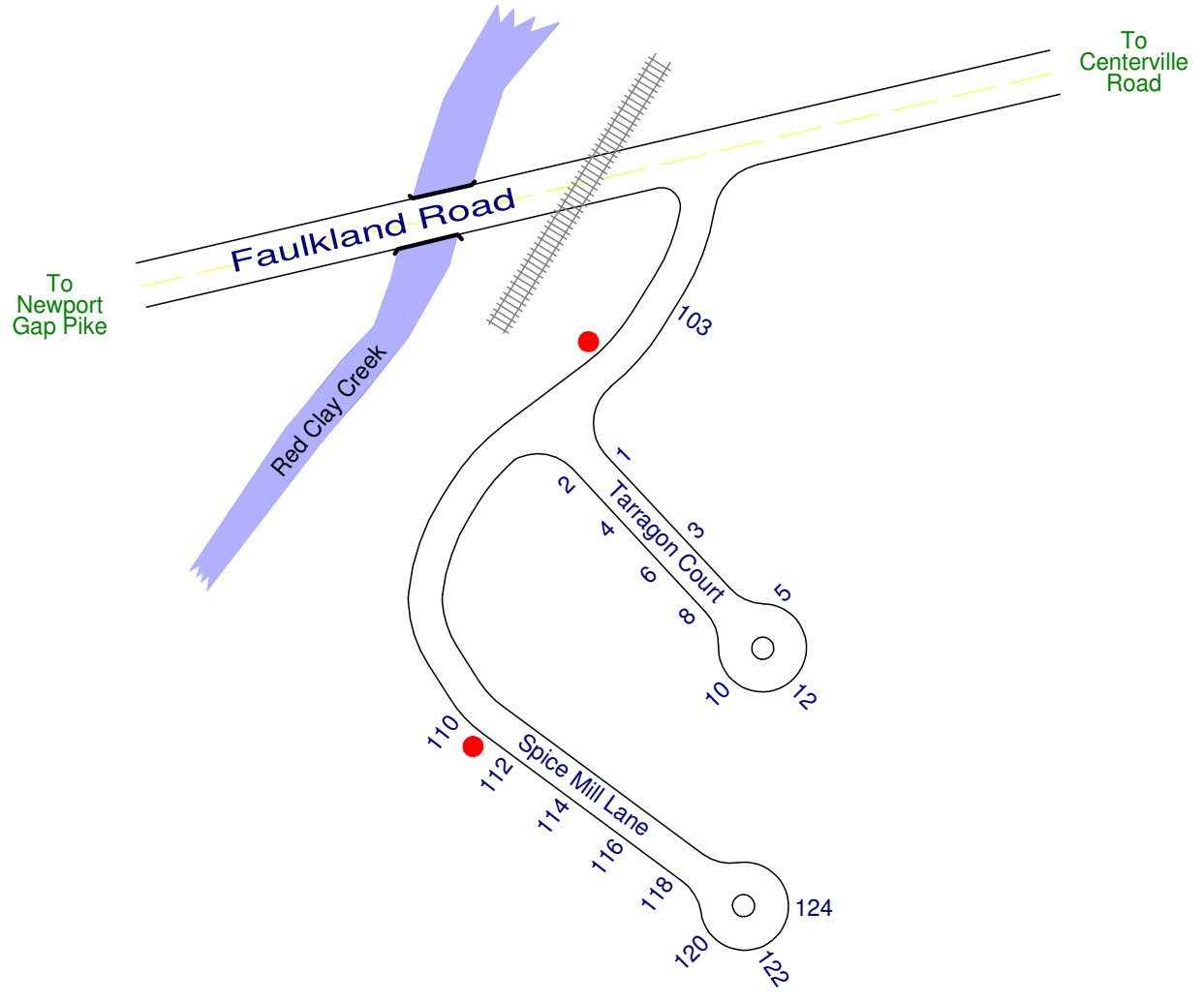


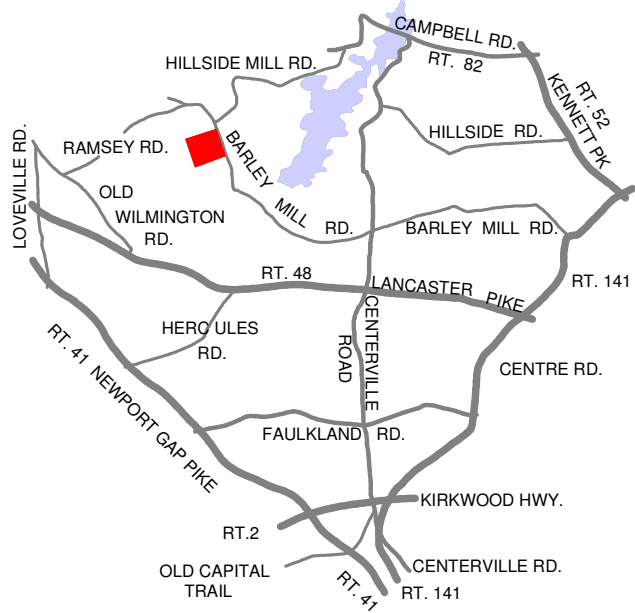


Cranston Heights Fire Company

S-3

Spice Mill Run



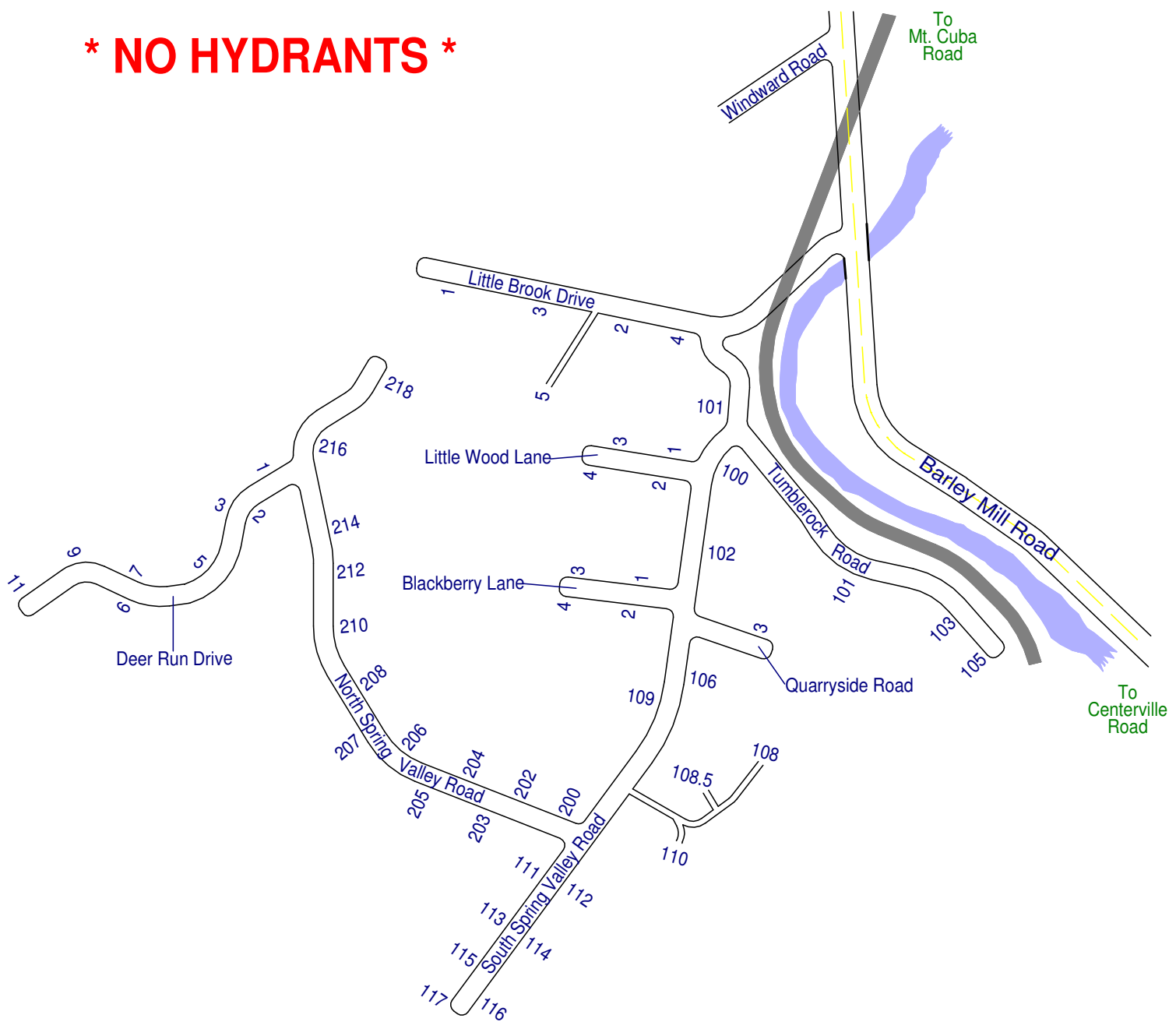


Cranston Heights Fire Company

S-4

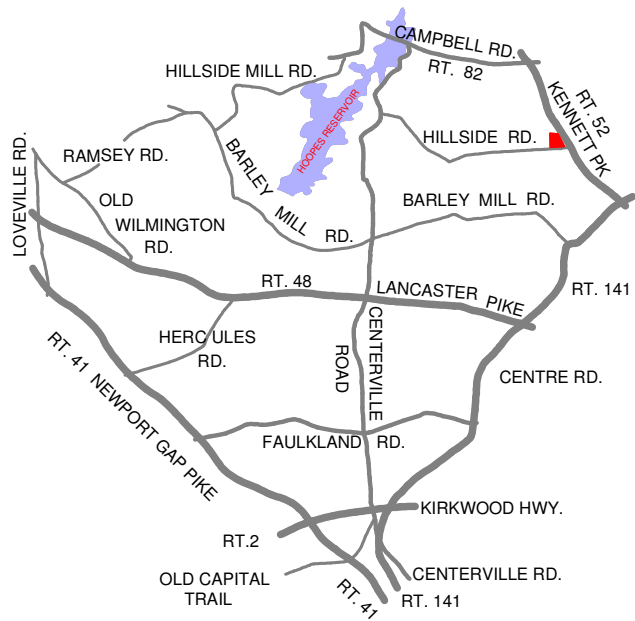
Spring Valley

*** NO HYDRANTS ***



To Mt. Cuba Road

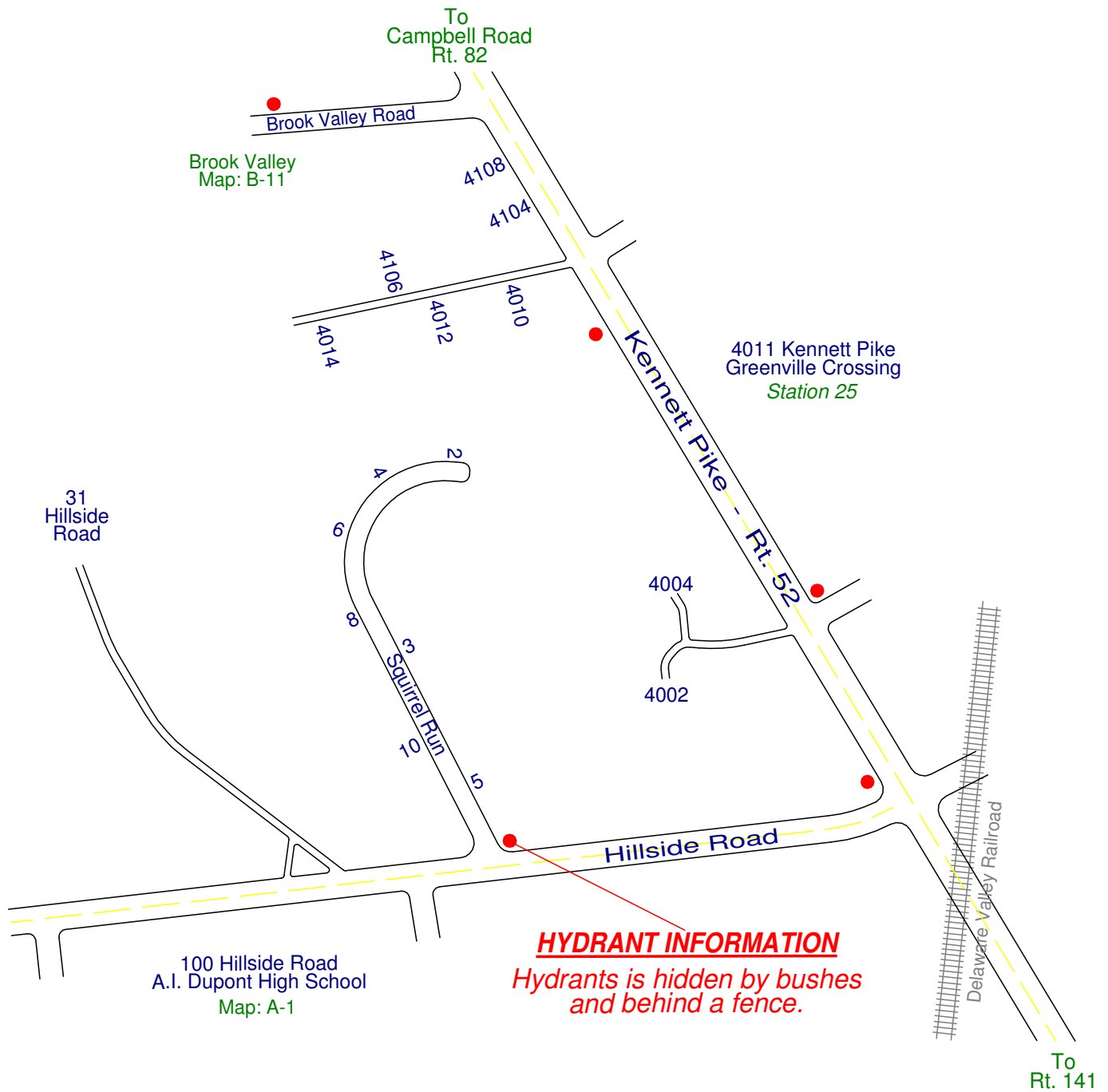
To Centerville Road



Cranston Heights Fire Company

S-5

Squirrel Run



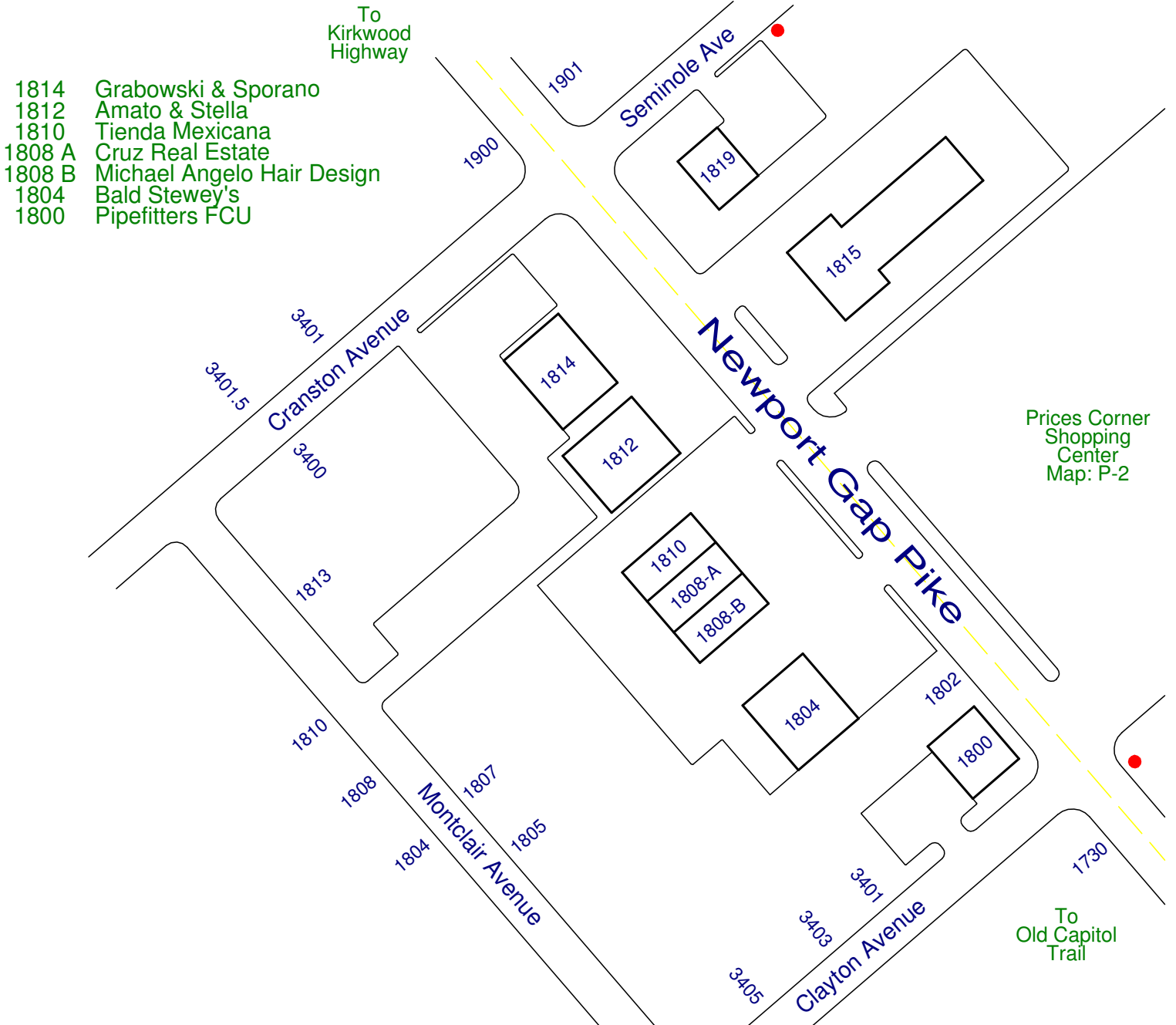
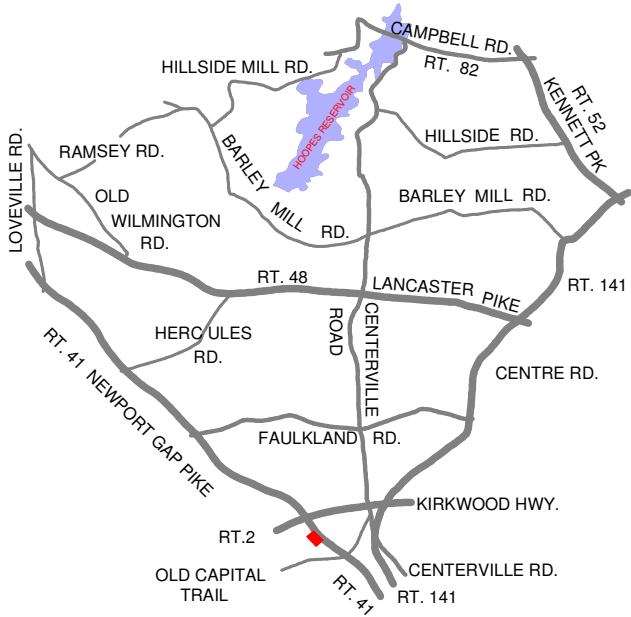
HYDRANT INFORMATION

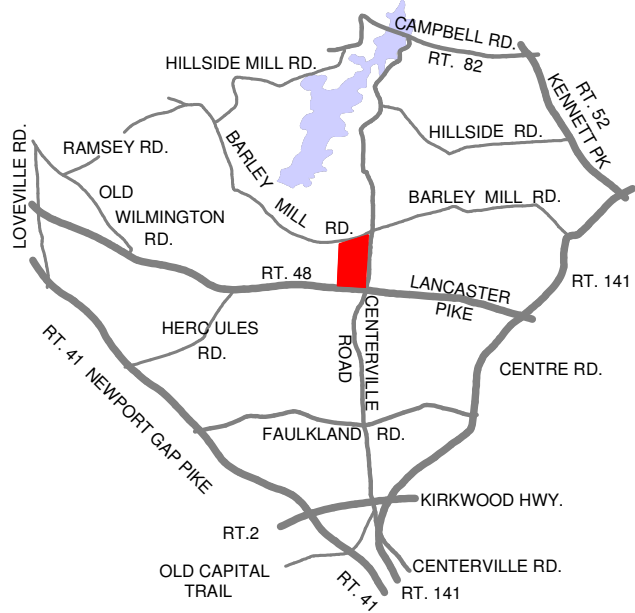
Hydrants is hidden by bushes and behind a fence.

S-6

Stella Plaza

Cranston Heights Fire Company

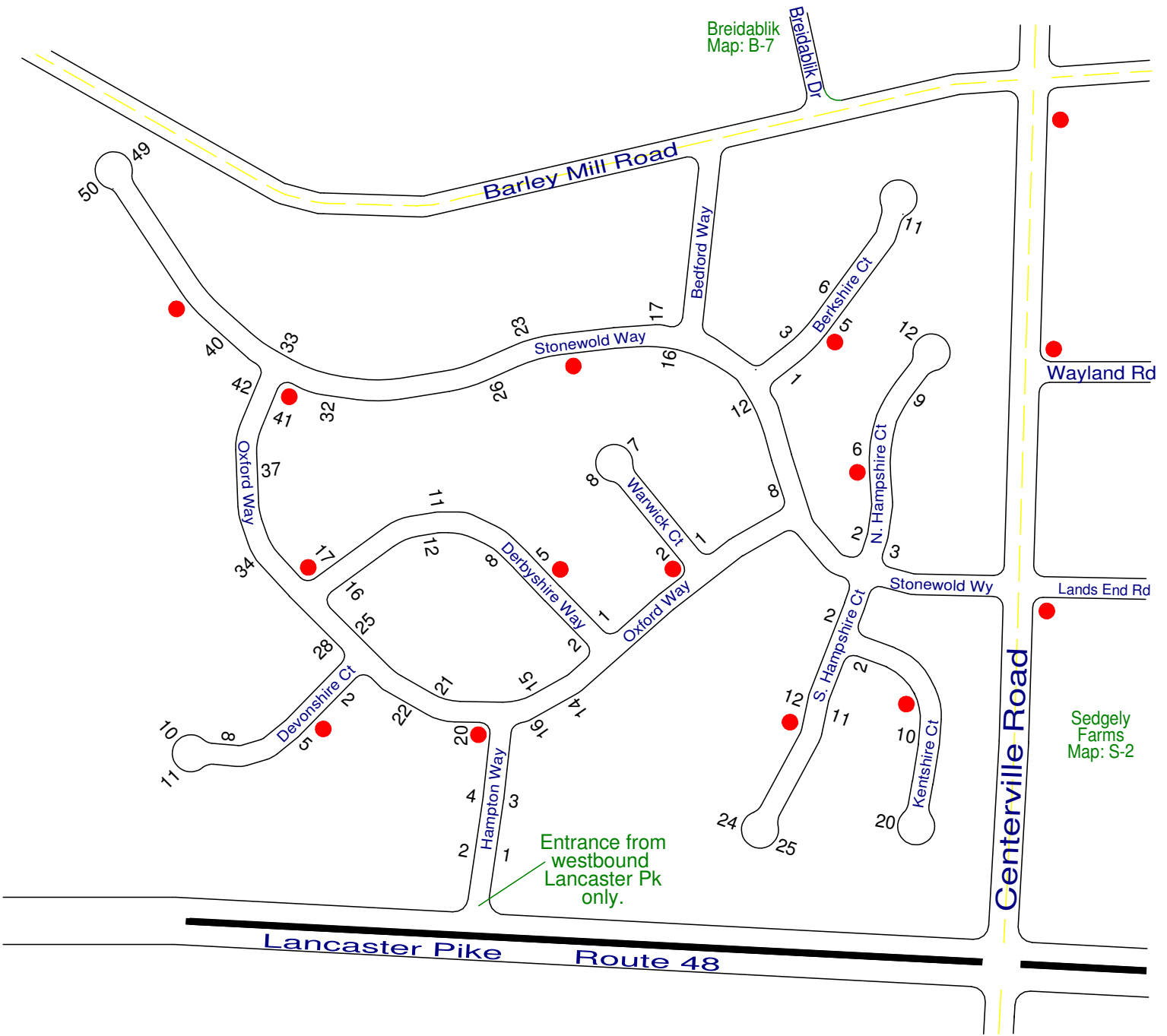


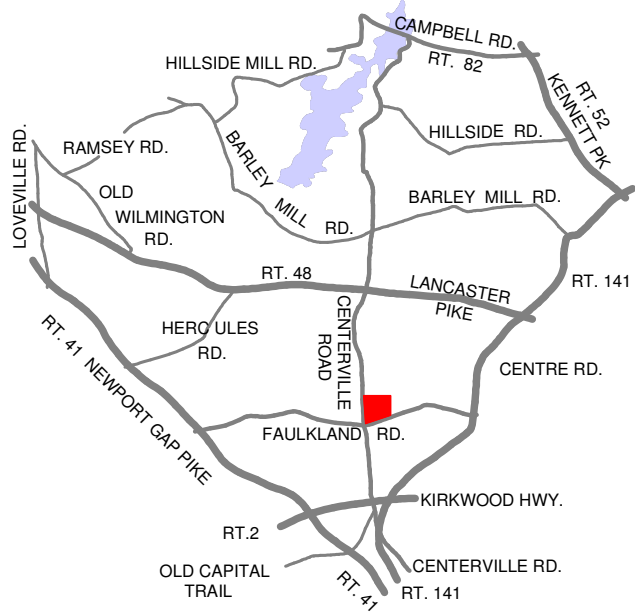


Cranston Heights Fire Company

S-7

Stonewold

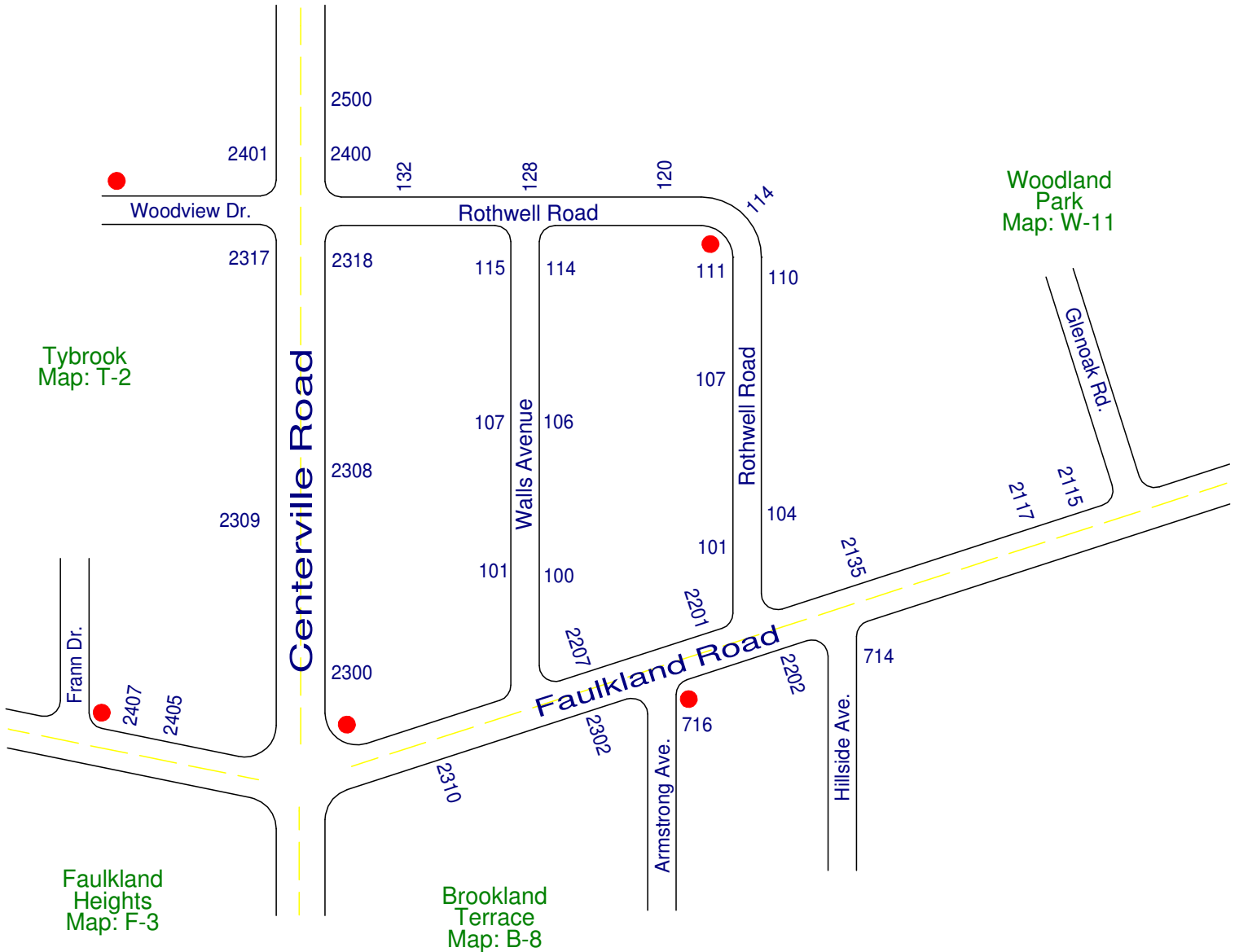


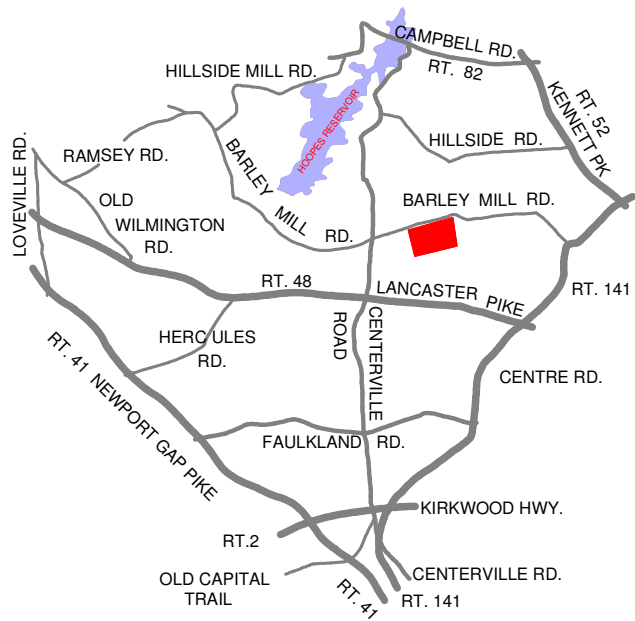


Cranston Heights Fire Company

S-8

Stoney Crest



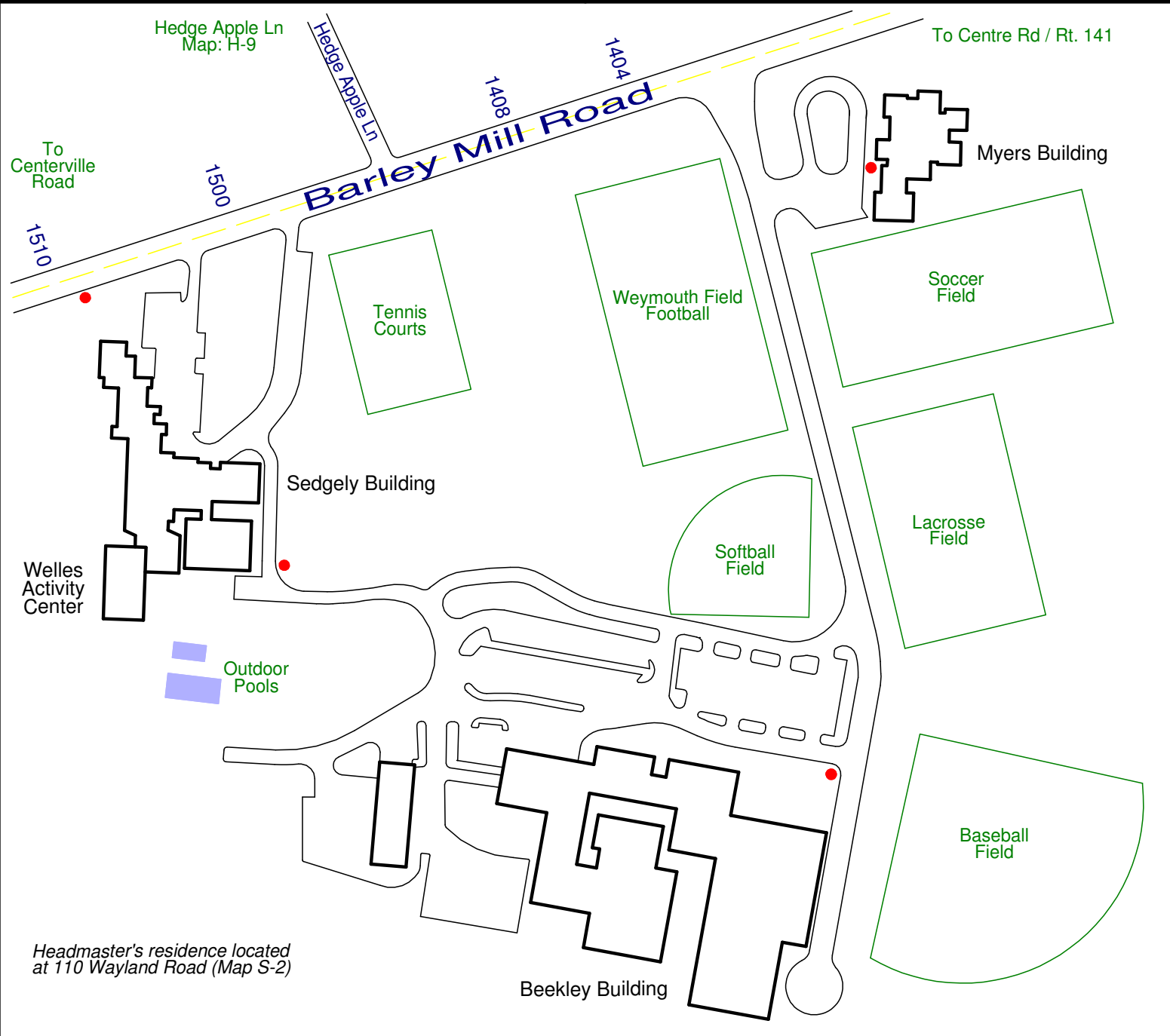


Cranston Heights Fire Company

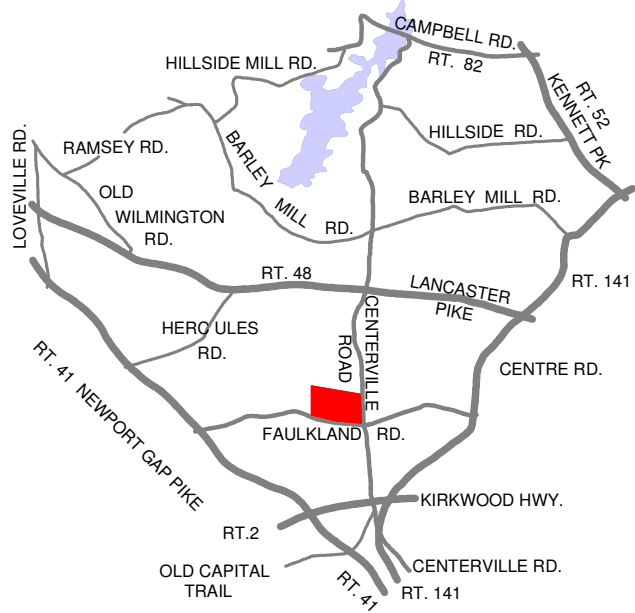
T-1

Tatnall School

1501 Barley Mill Road



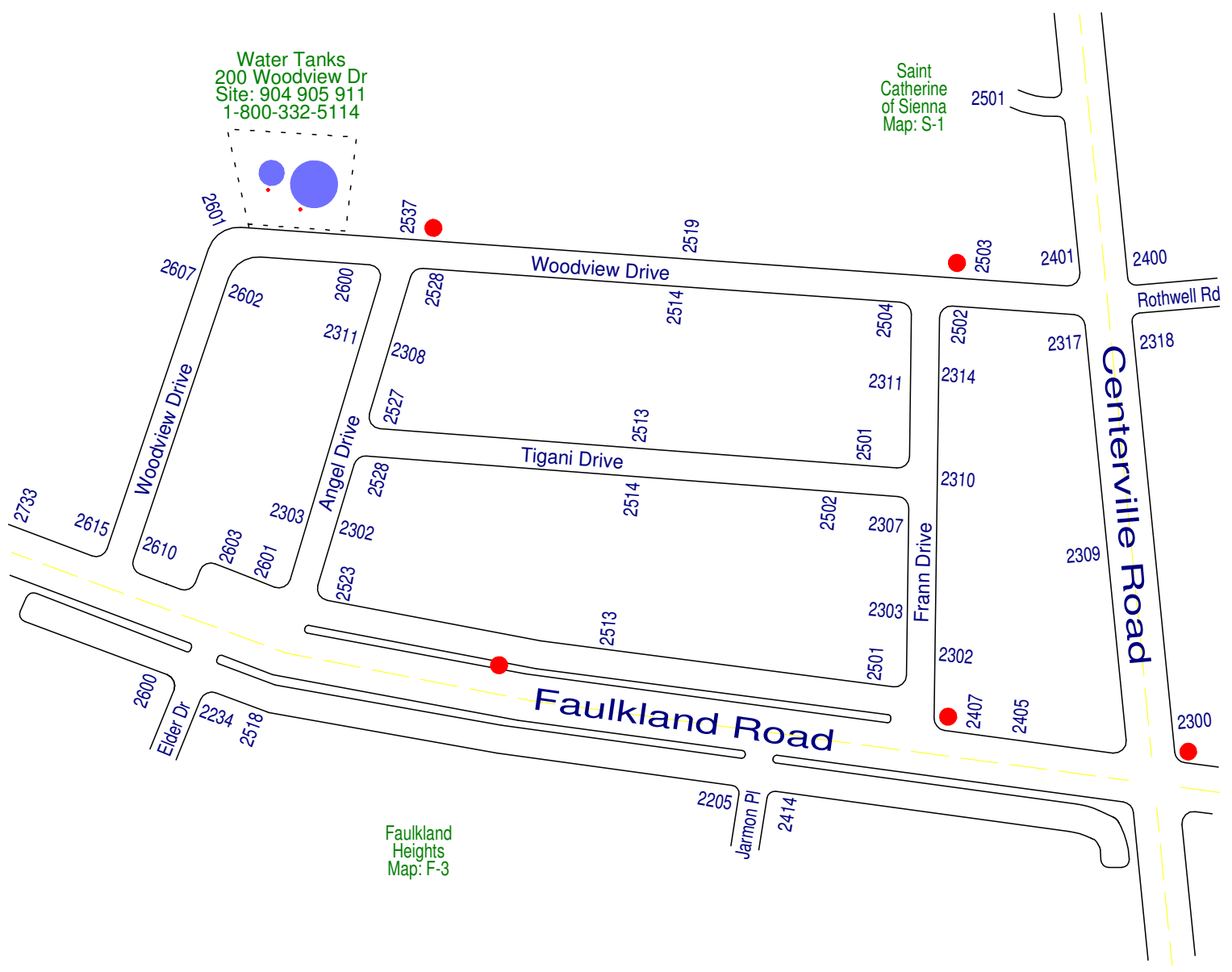
Headmaster's residence located at 110 Wayland Road (Map S-2)

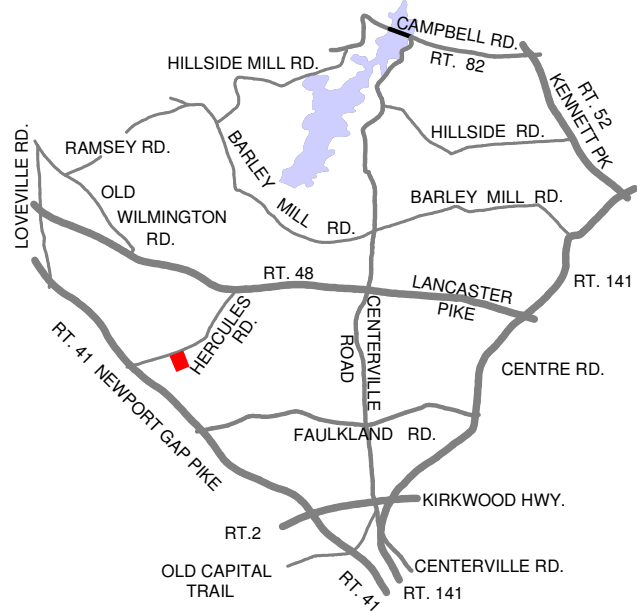


Cranston Heights Fire Company

T-2

Tybroom

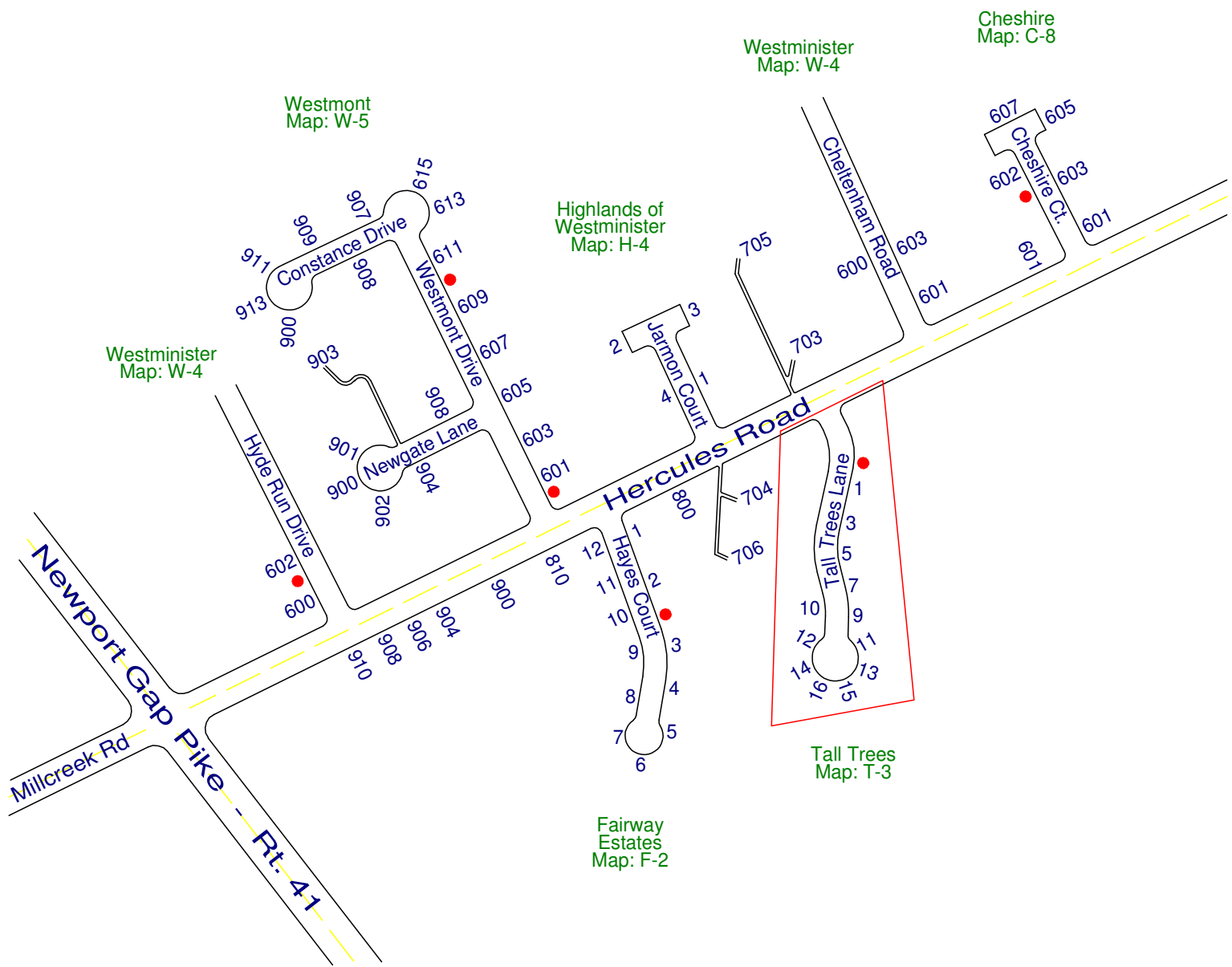


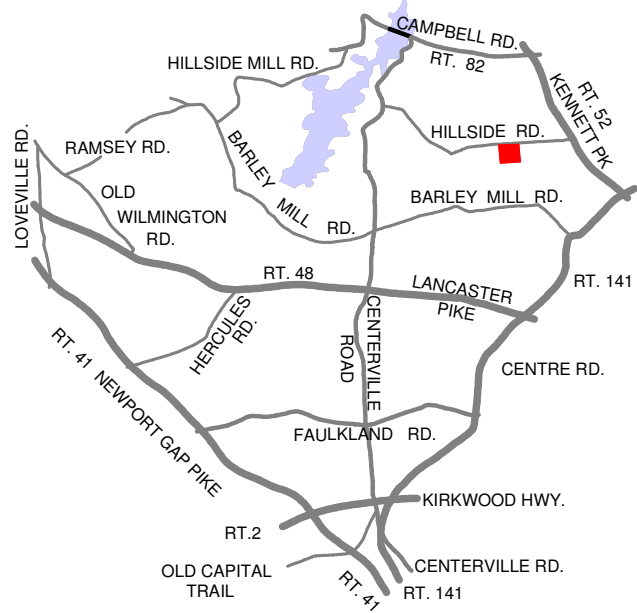


Cranston Heights Fire Company

T-3

Tall Trees





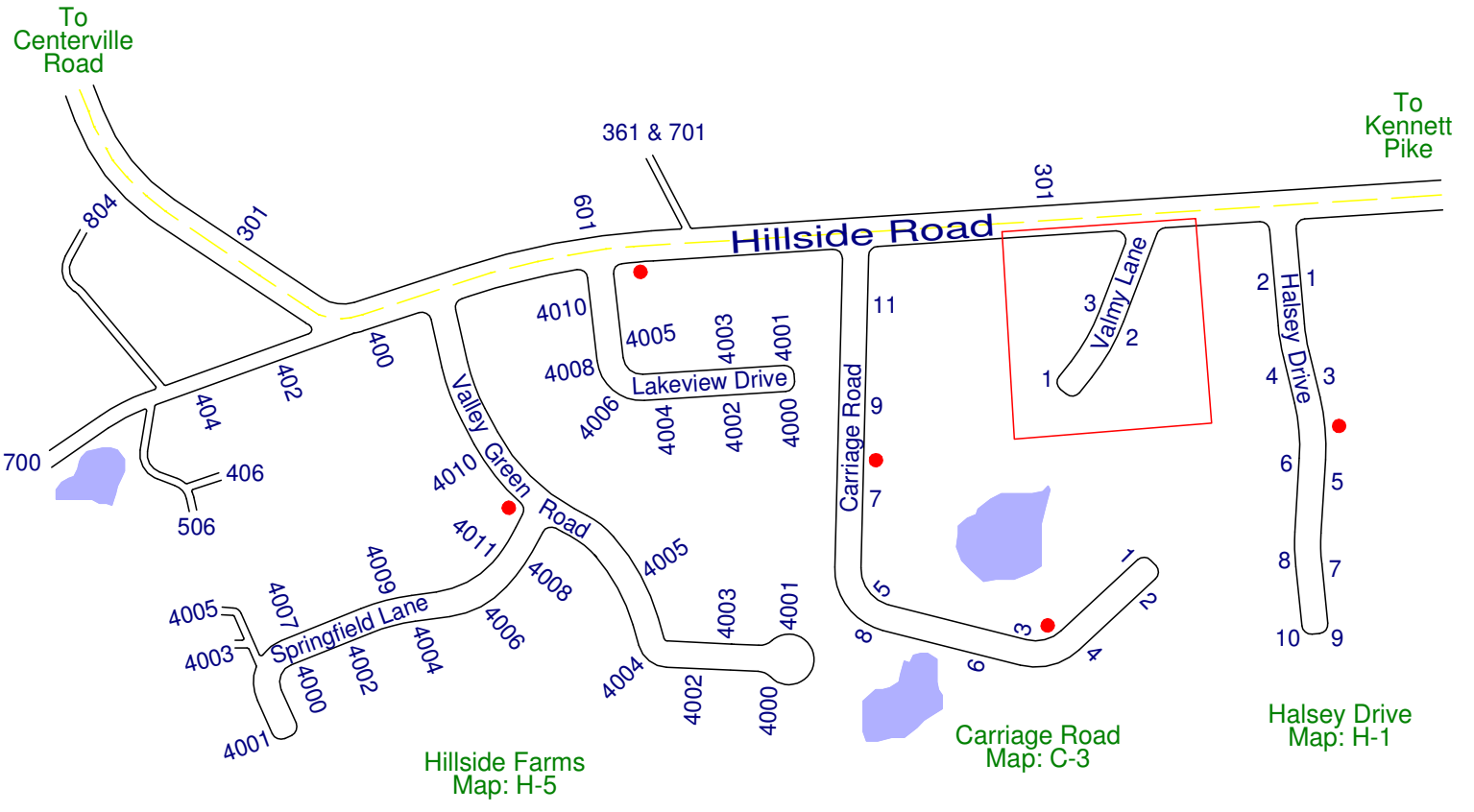
Cranston Heights Fire Company

V-1

Valmy Lane

HYDRANT INFORMATION

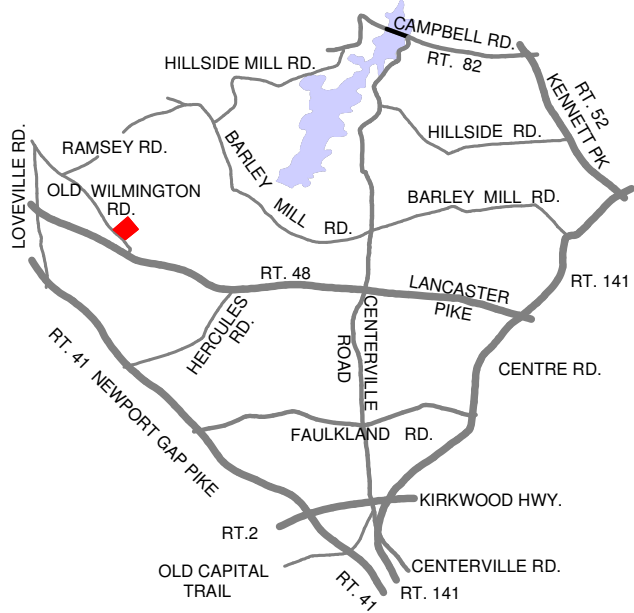
Most hydrants are small and hidden by bushes and trees.



Hillside Farms
Map: H-5

Carriage Road
Map: C-3

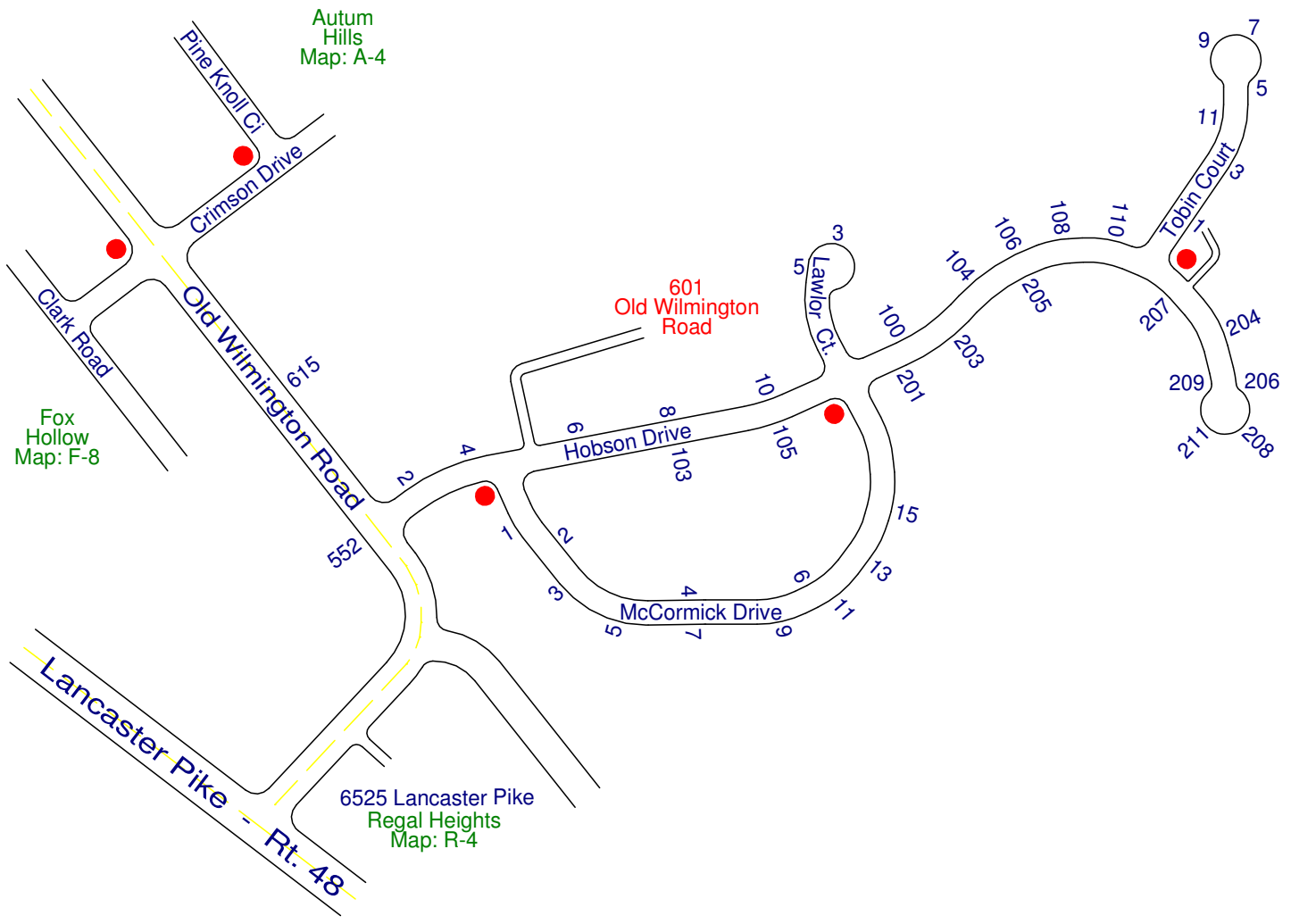
Halsey Drive
Map: H-1

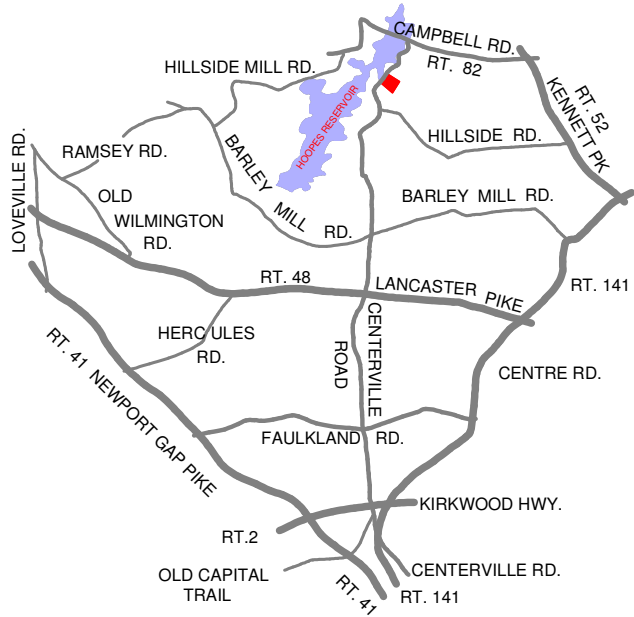


Cranston Heights Fire Company

W-1

West Riding

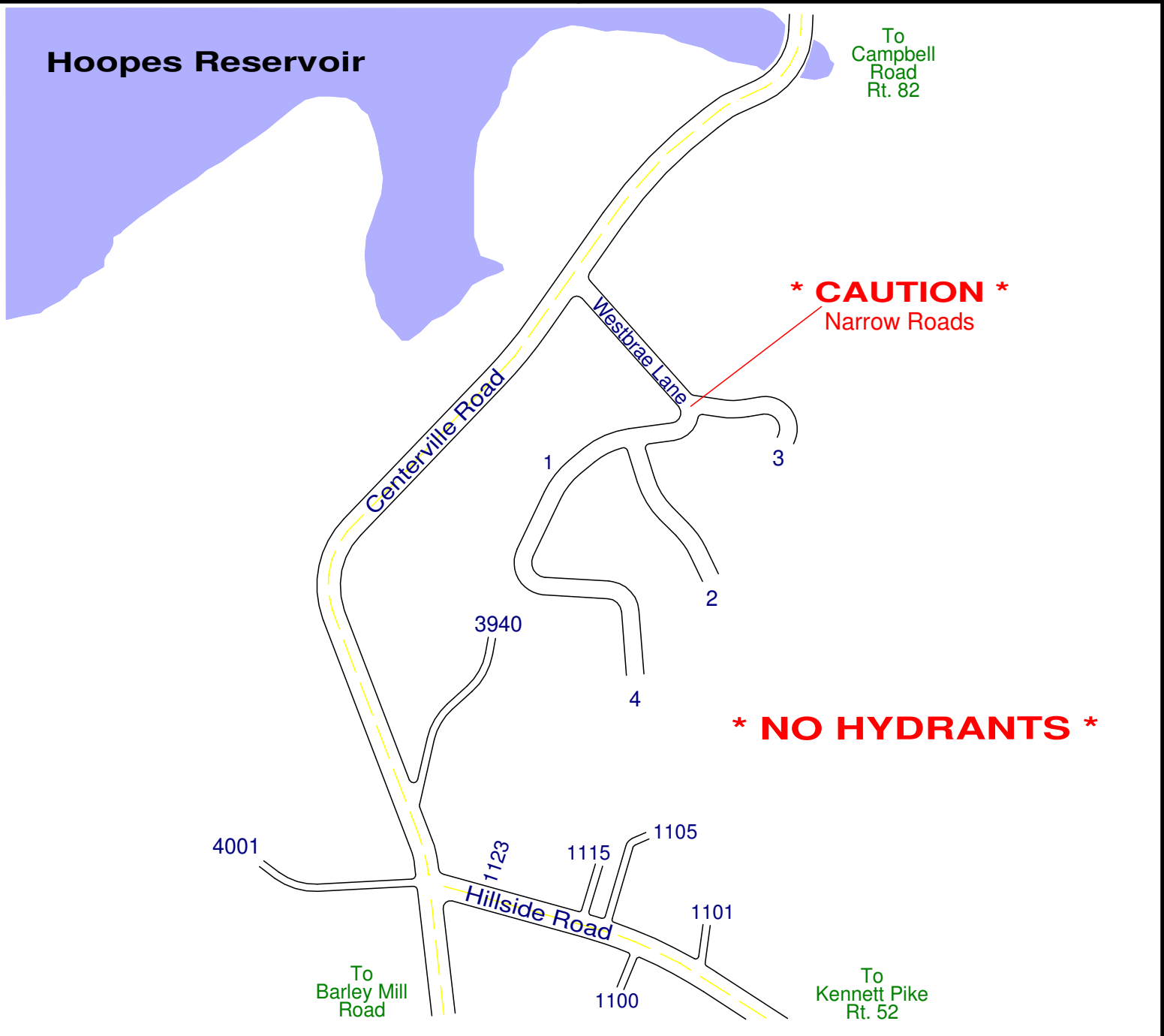




Cranston Heights Fire Company

W-2

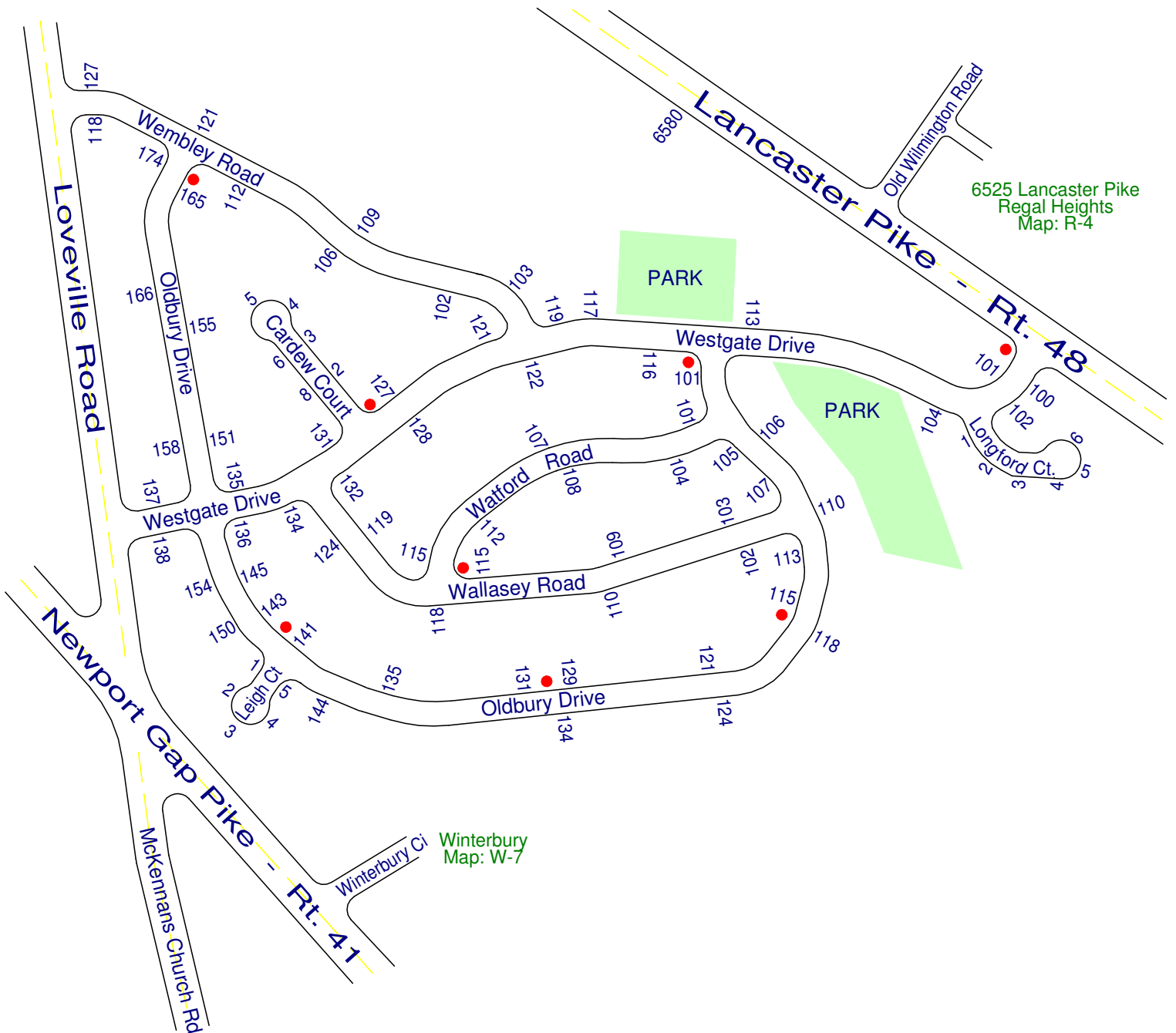
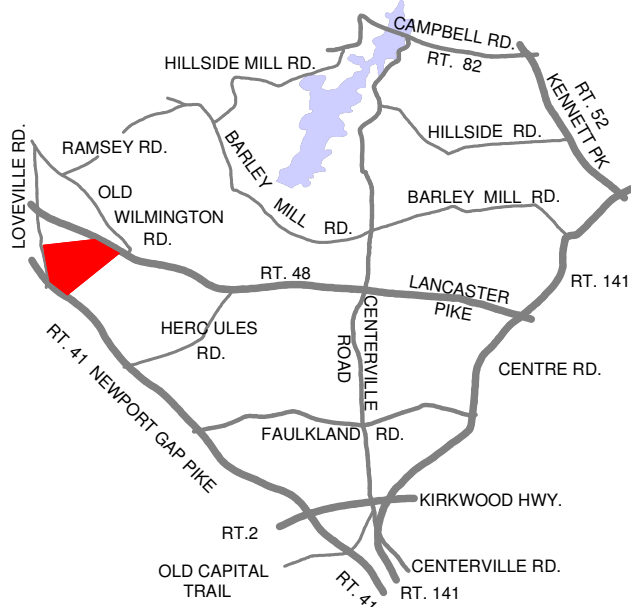
Westbrae Lane

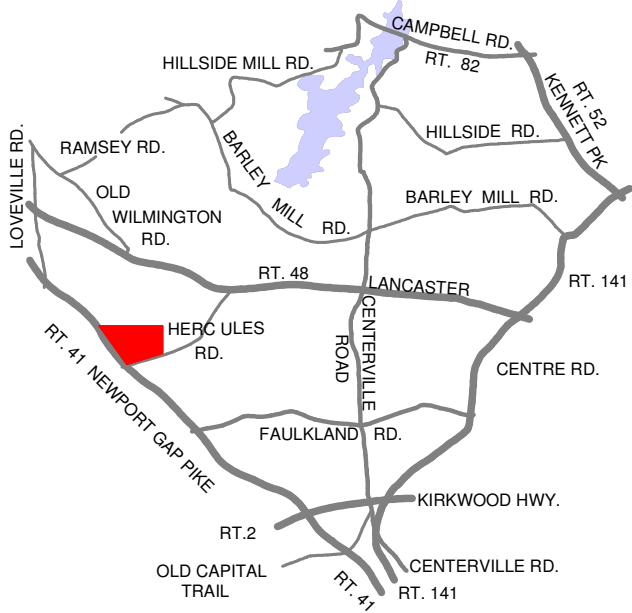


W-3

Westgate Farms

Cranston Heights Fire Company

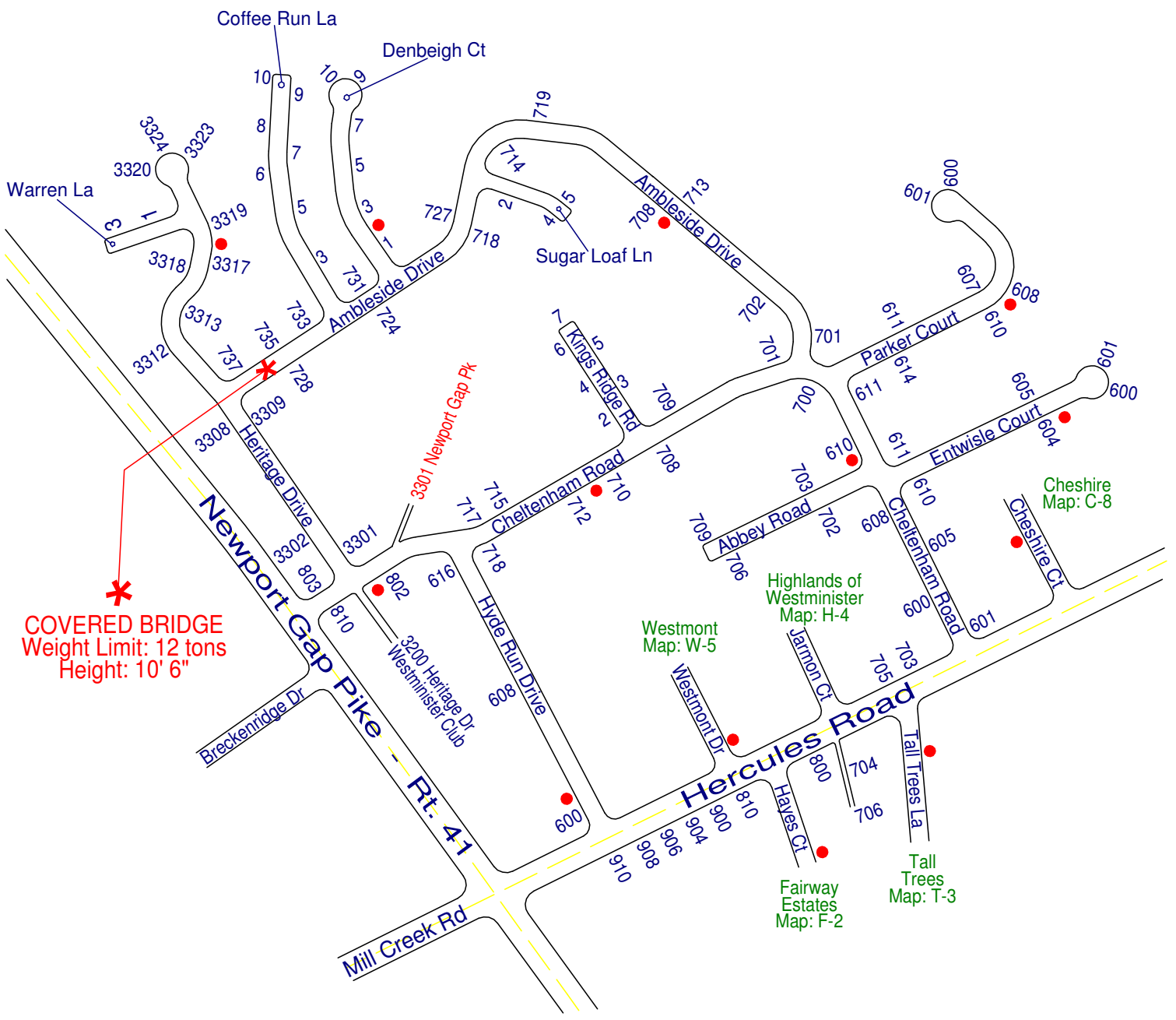




Cranston Heights Fire Company

W-4

Westminister



COVERED BRIDGE
 Weight Limit: 12 tons
 Height: 10' 6"

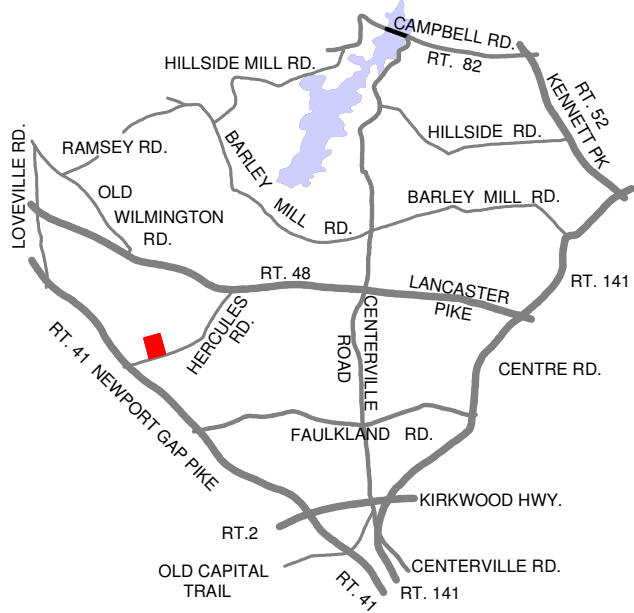
Westmont
 Map: W-5

Highlands of
 Westminister
 Map: H-4

Fairway
 Estates
 Map: F-2

Tall
 Trees
 Map: T-3

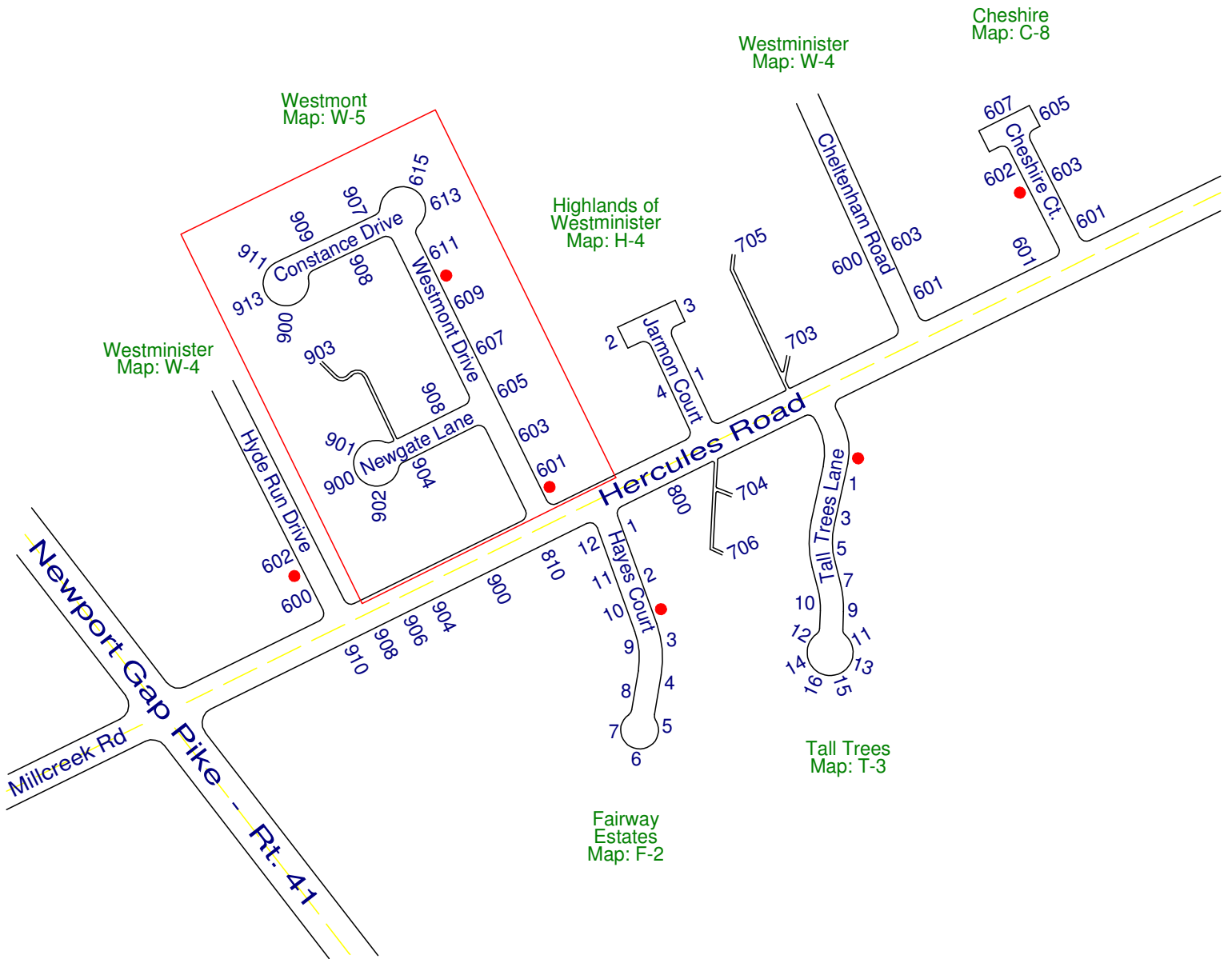
Cheshire
 Map: C-8

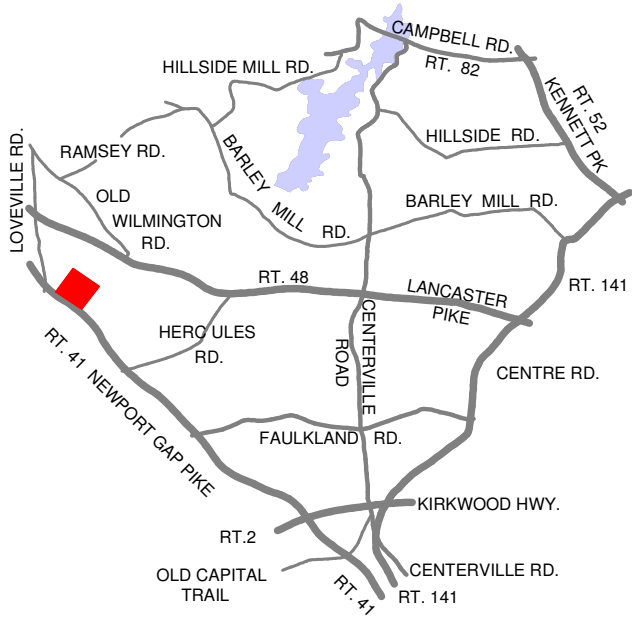


Cranston Heights Fire Company

W-5

Westmont

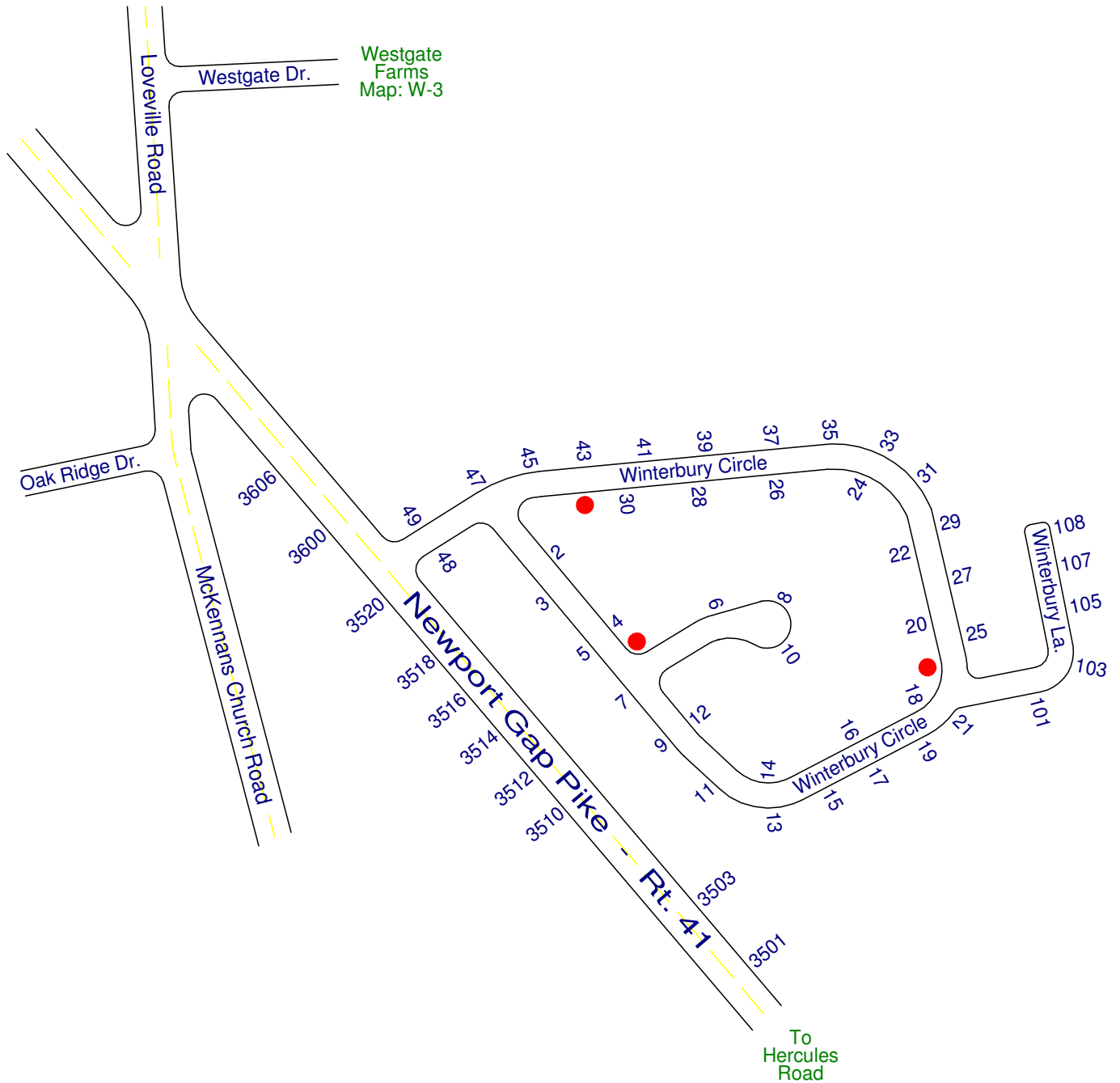


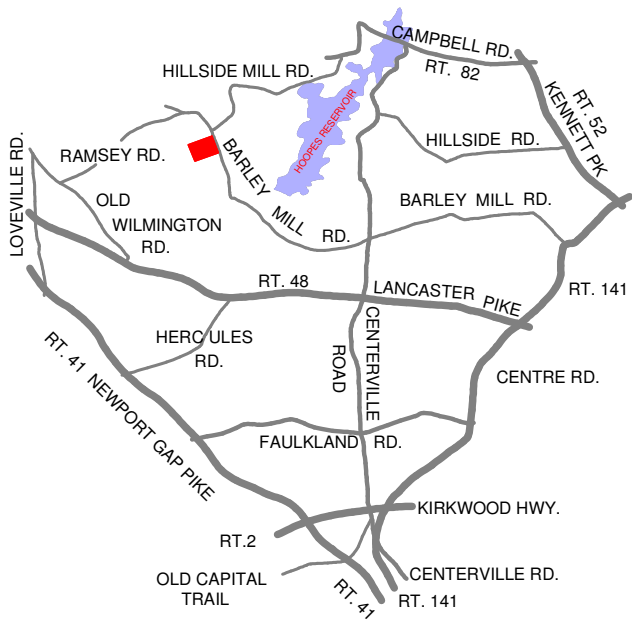


Cranston Heights Fire Company

W-7

Winterbury



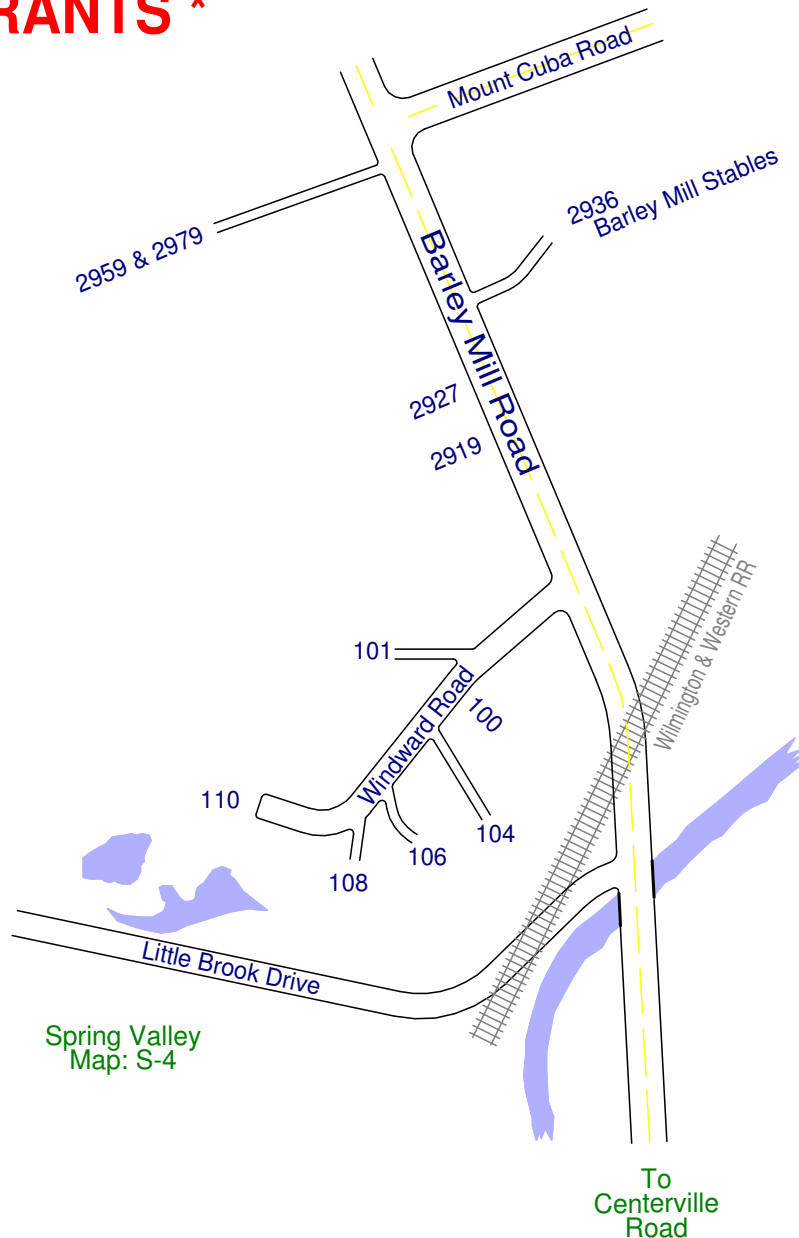


Cranston Heights Fire Company

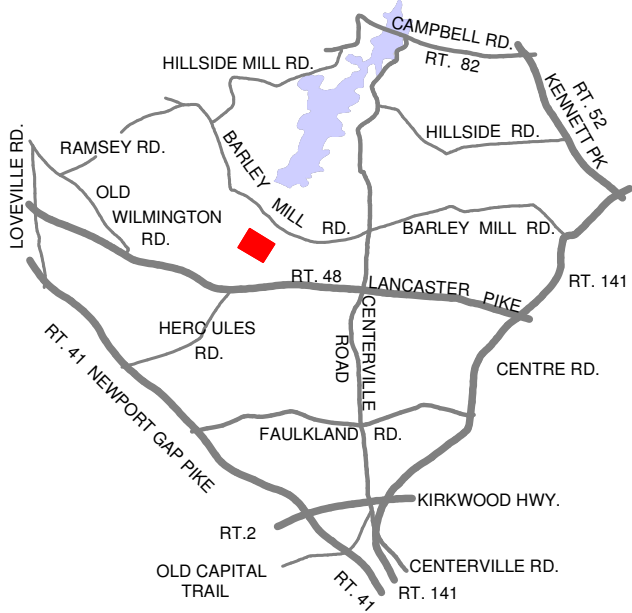
W-8

Windward Road

*** NO HYDRANTS ***



Spring Valley
Map: S-4



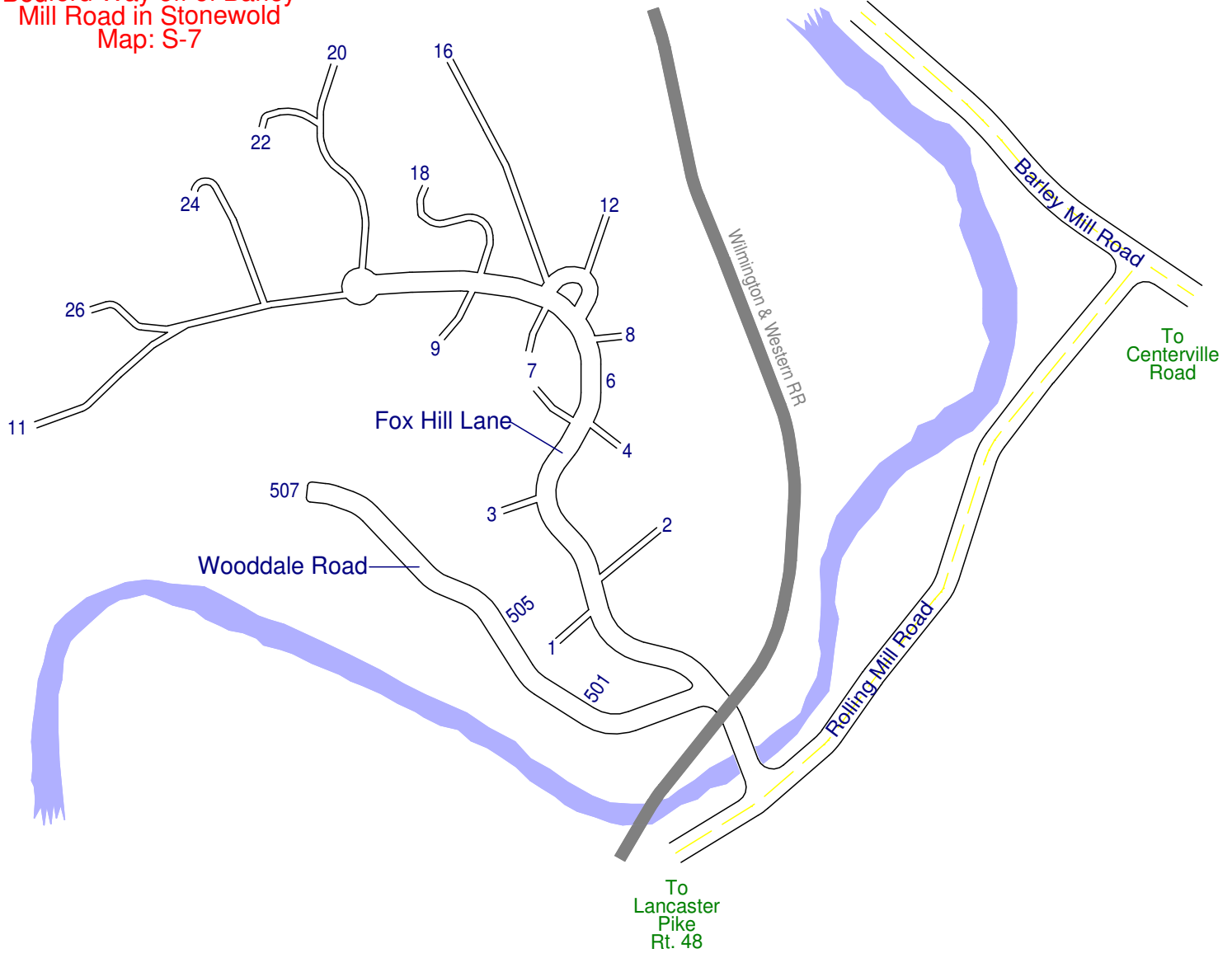
Cranston Heights Fire Company

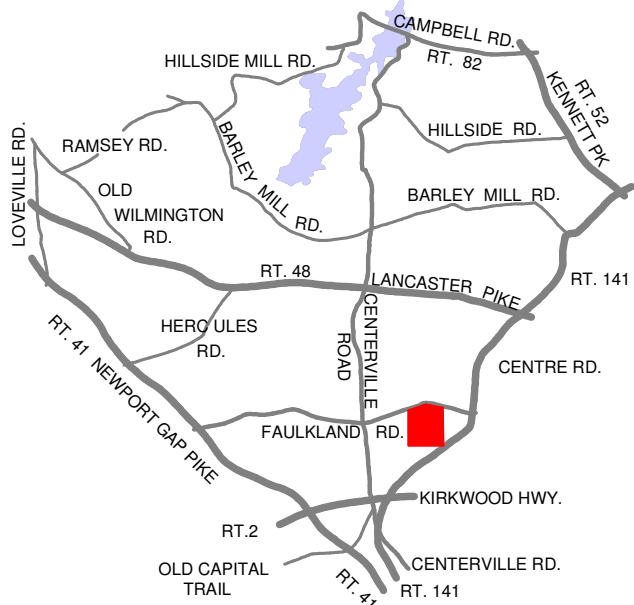
W-9

Wooddale

*** NO HYDRANTS ***

Nearest hydrants located at:
 Hoopes Reservoir pump house
 on Barley Mill Road
 or
 Bedford Way off of Barley
 Mill Road in Stonewold
 Map: S-7

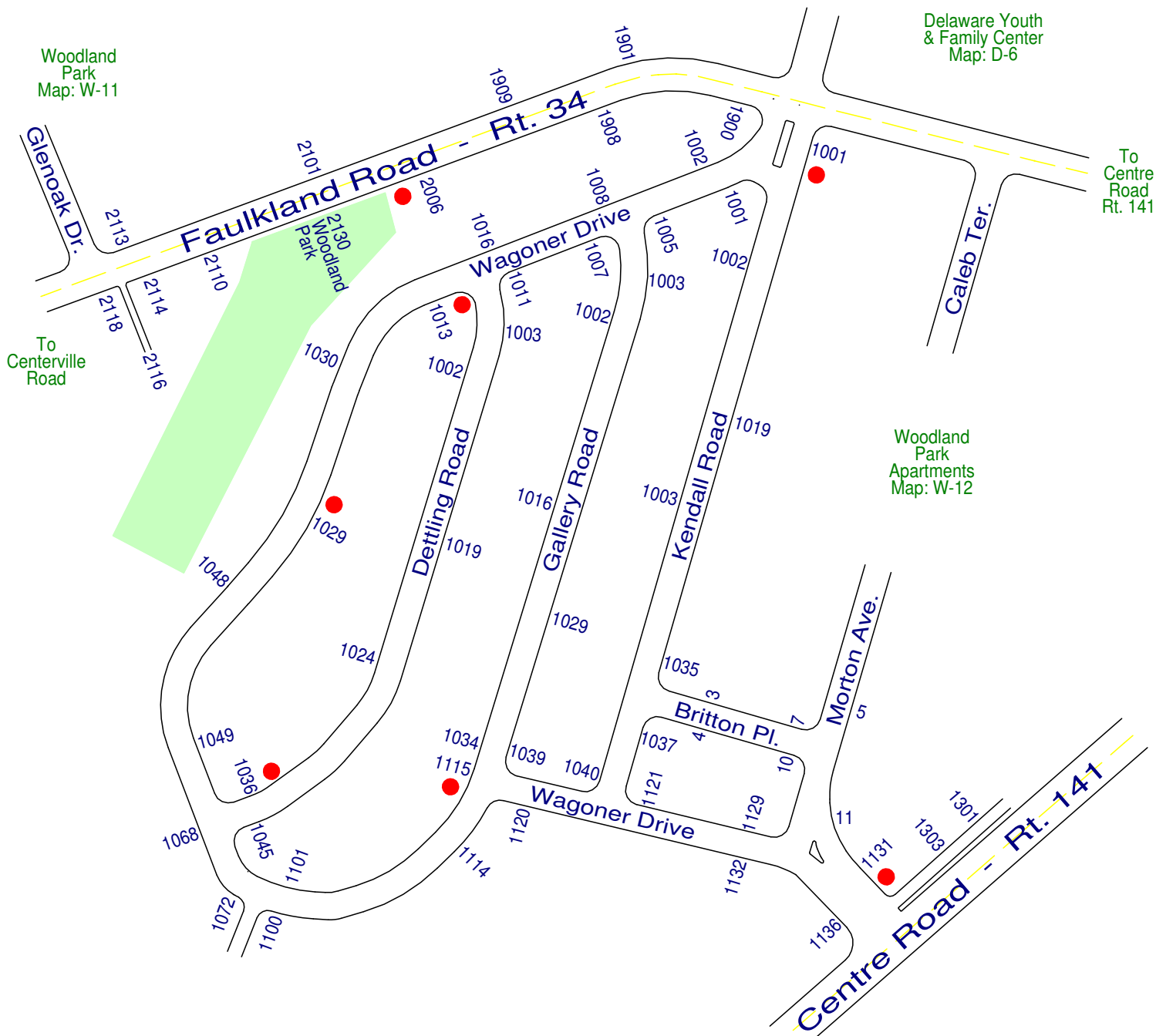


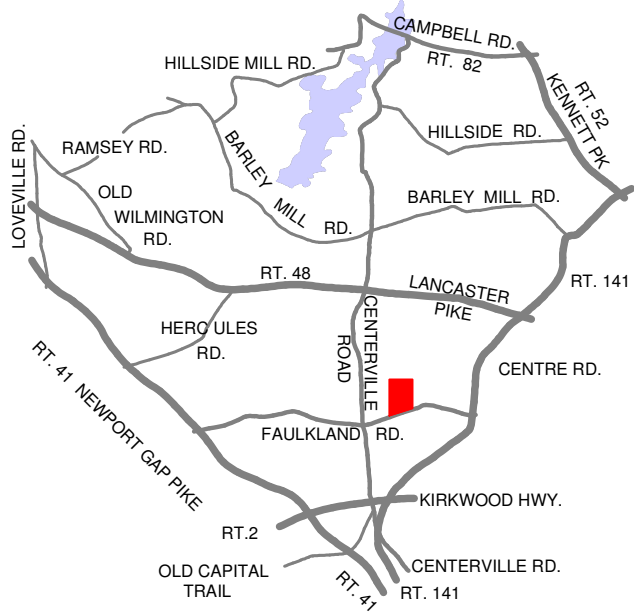


Cranston Heights Fire Company

W-10

Woodland Heights

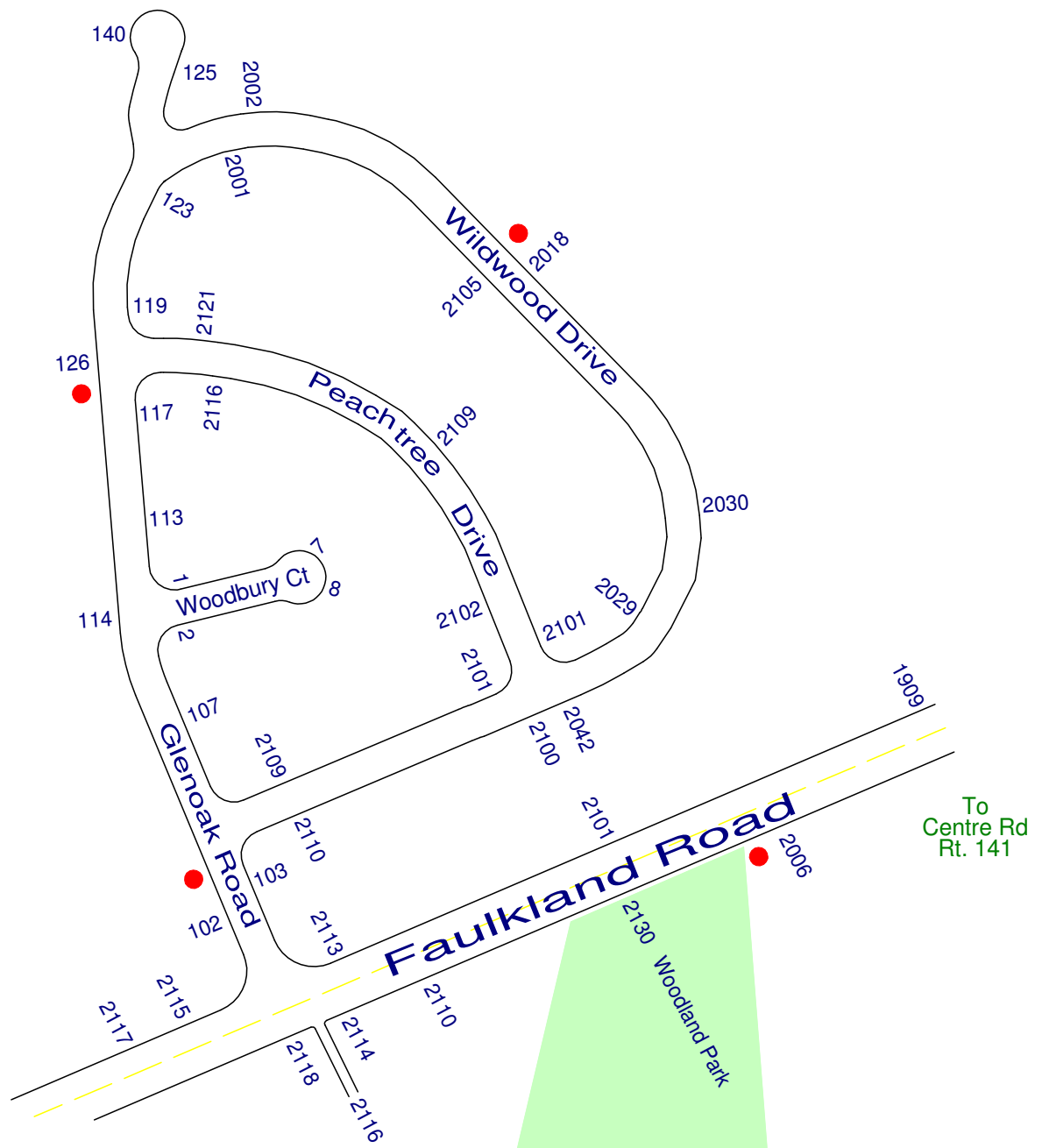




Cranston Heights Fire Company

W-11

Woodland Park



Woodland Park Apartments

Faulkland Road

Route 34

Chestnut Run Shopping Center
Map: C-7

Caleb Terrace

Delvin Terrace

Delvin Terrace

Lowry Drive

Morton Avenue

Britton Pl

Route 141

Terrace Place

Terrace Place

Centre Road

Willow Run Station 16

Woodland Heights
Map: W-10

W-12

Cranston Heights Fire Company

